

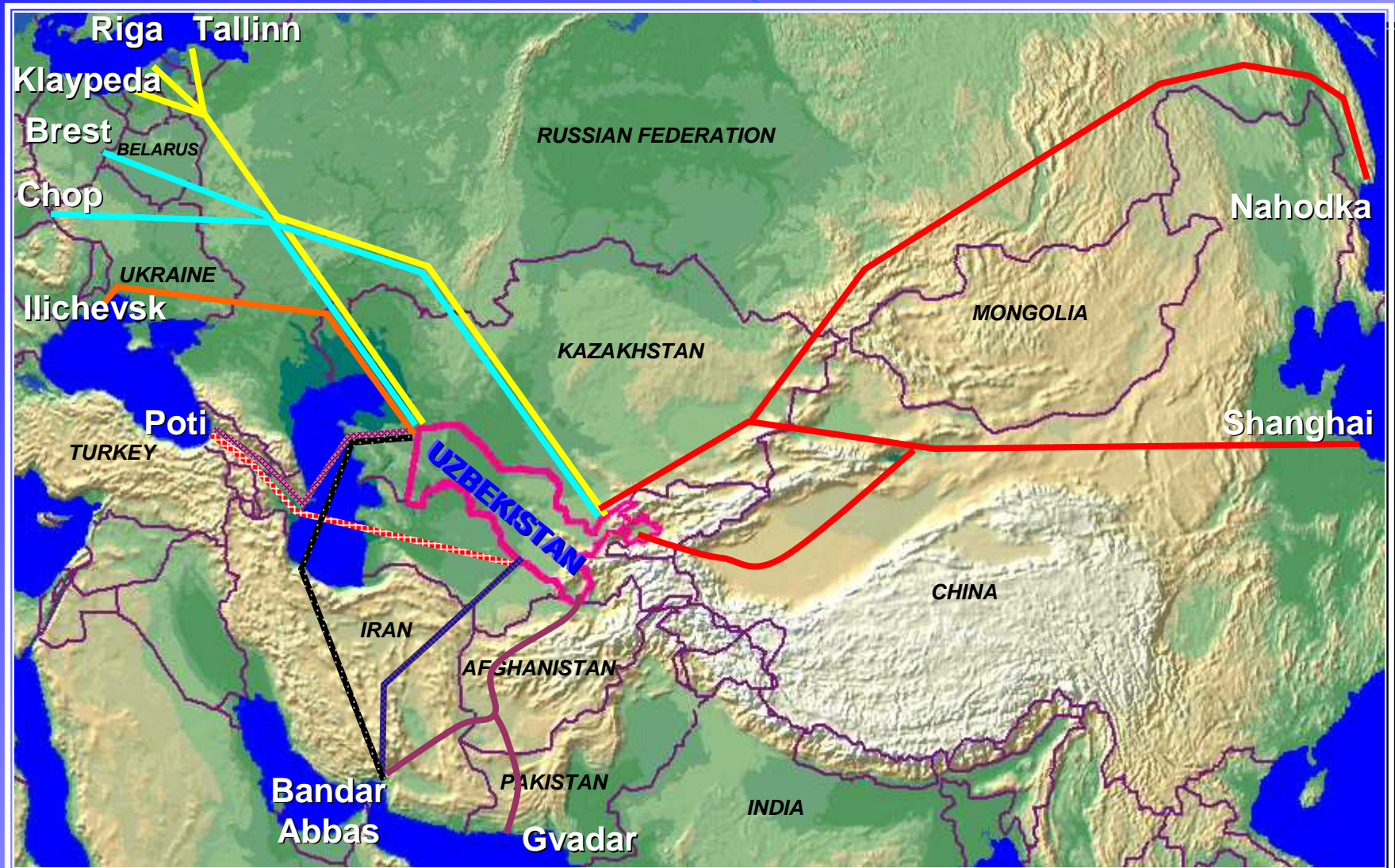


Transport communications and projects of the Republic of Uzbekistan




Tahir Aliev
Deputy Director Department, Ministry of Foreign Economic Relations, Investments and Trade, Republic of Uzbekistan

Transport corridors of Uzbekistan

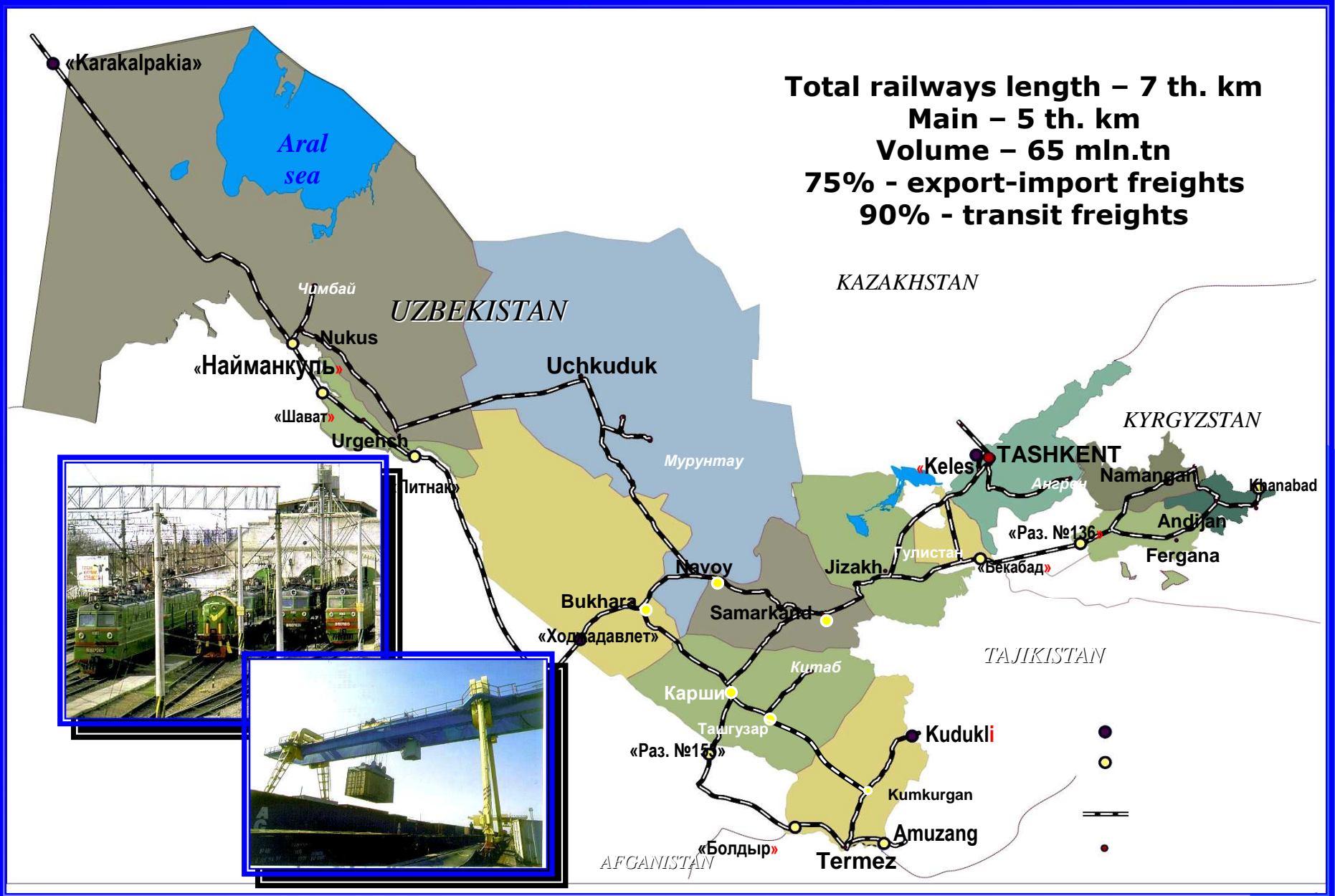


Transport potential

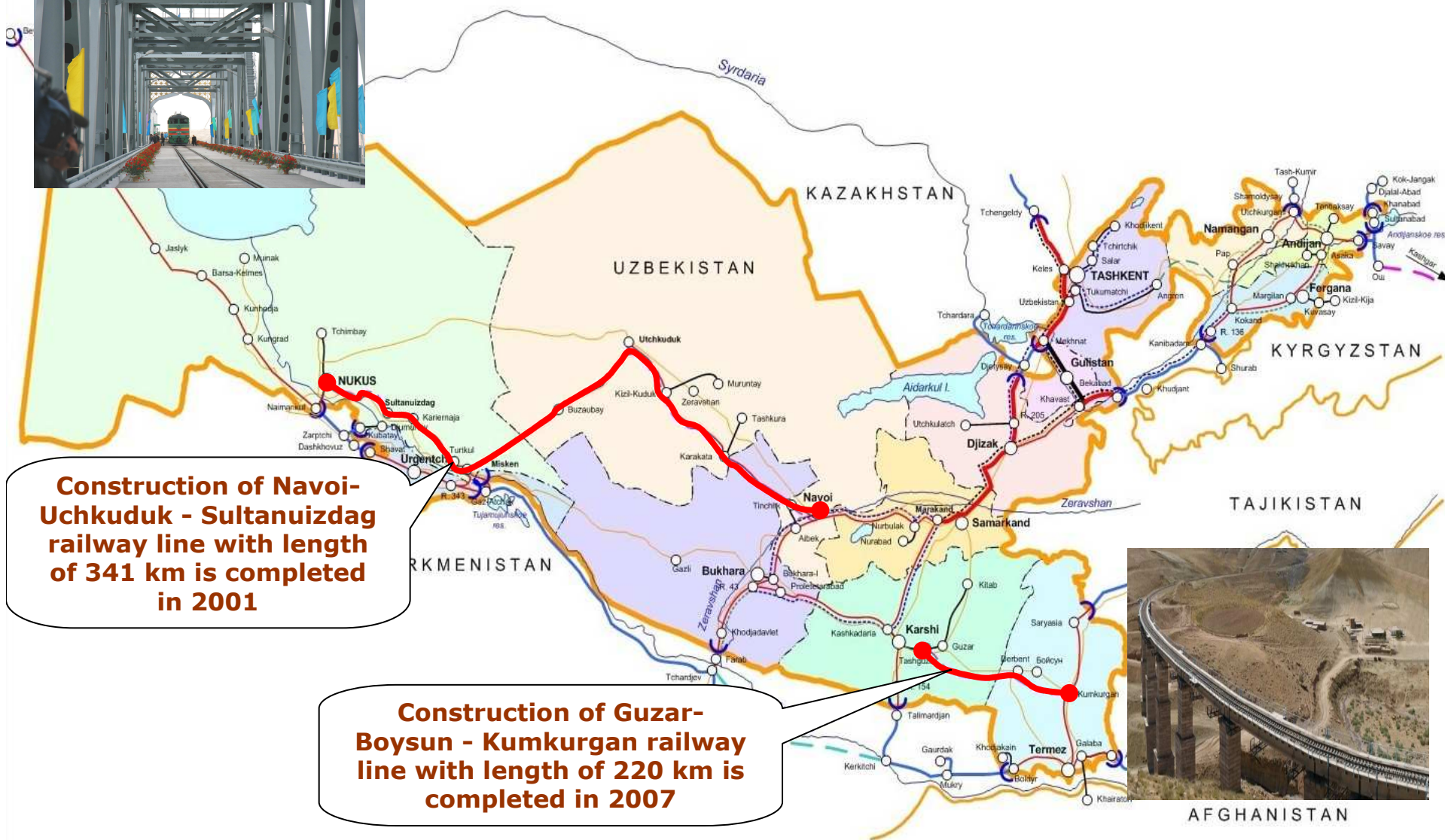


Map of major railway lines of Uzbekistan

Total railways length – 7 th. km
Main – 5 th. km
Volume – 65 mln.tn
75% - export-import freights
90% - transit freights

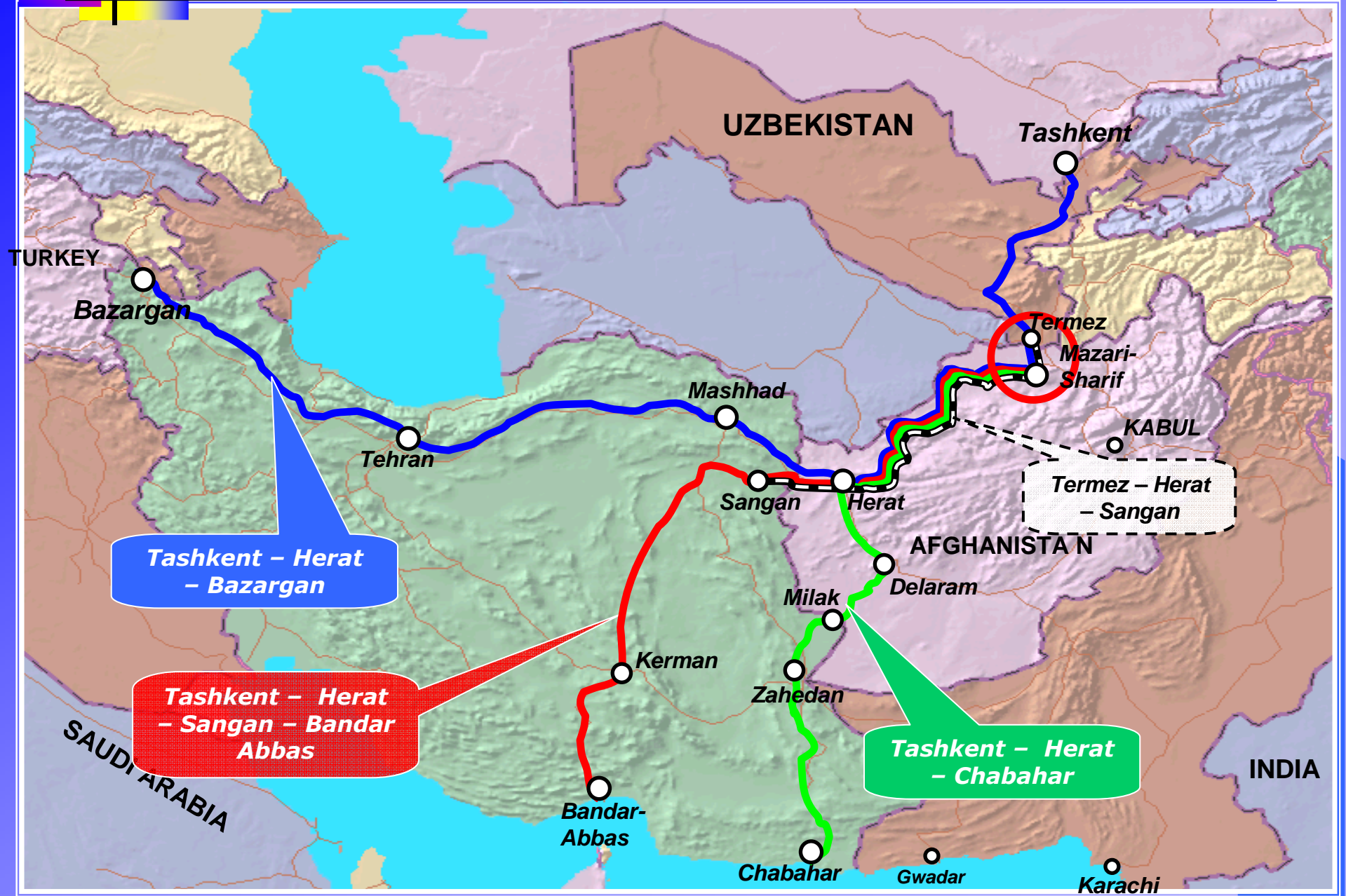


Construction of new railway lines

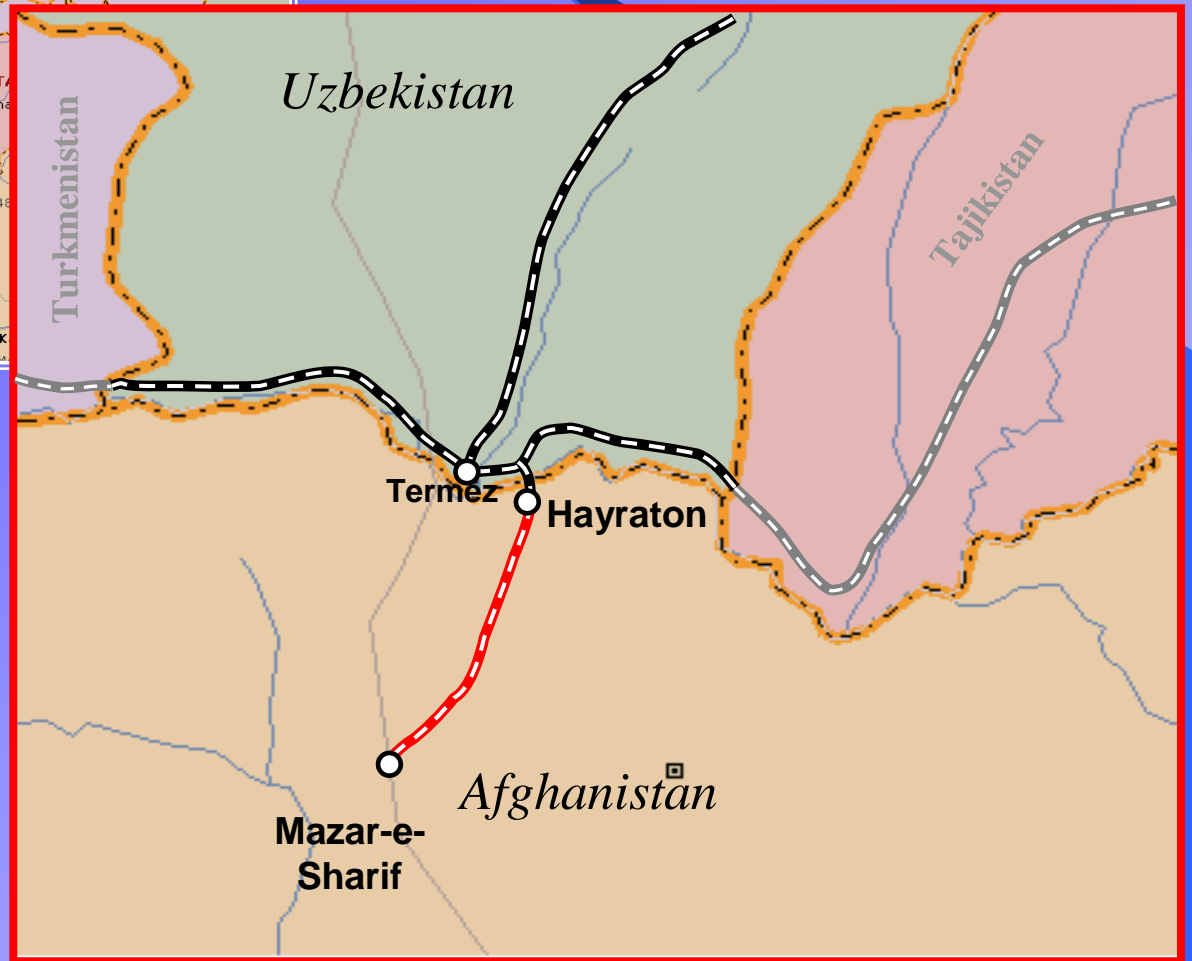


AFGHANISTAN

Transafghan corridors



New railway Hayraton – Mazar-e-sharif



Map of highways of international significance of the Republic of Uzbekistan

**Total length of motorways is 183
thousand km.**

General length – 43 th. km

International – 4 th. km

**Annual volume exp.,
imp., tranz. – 1 mln.tn**

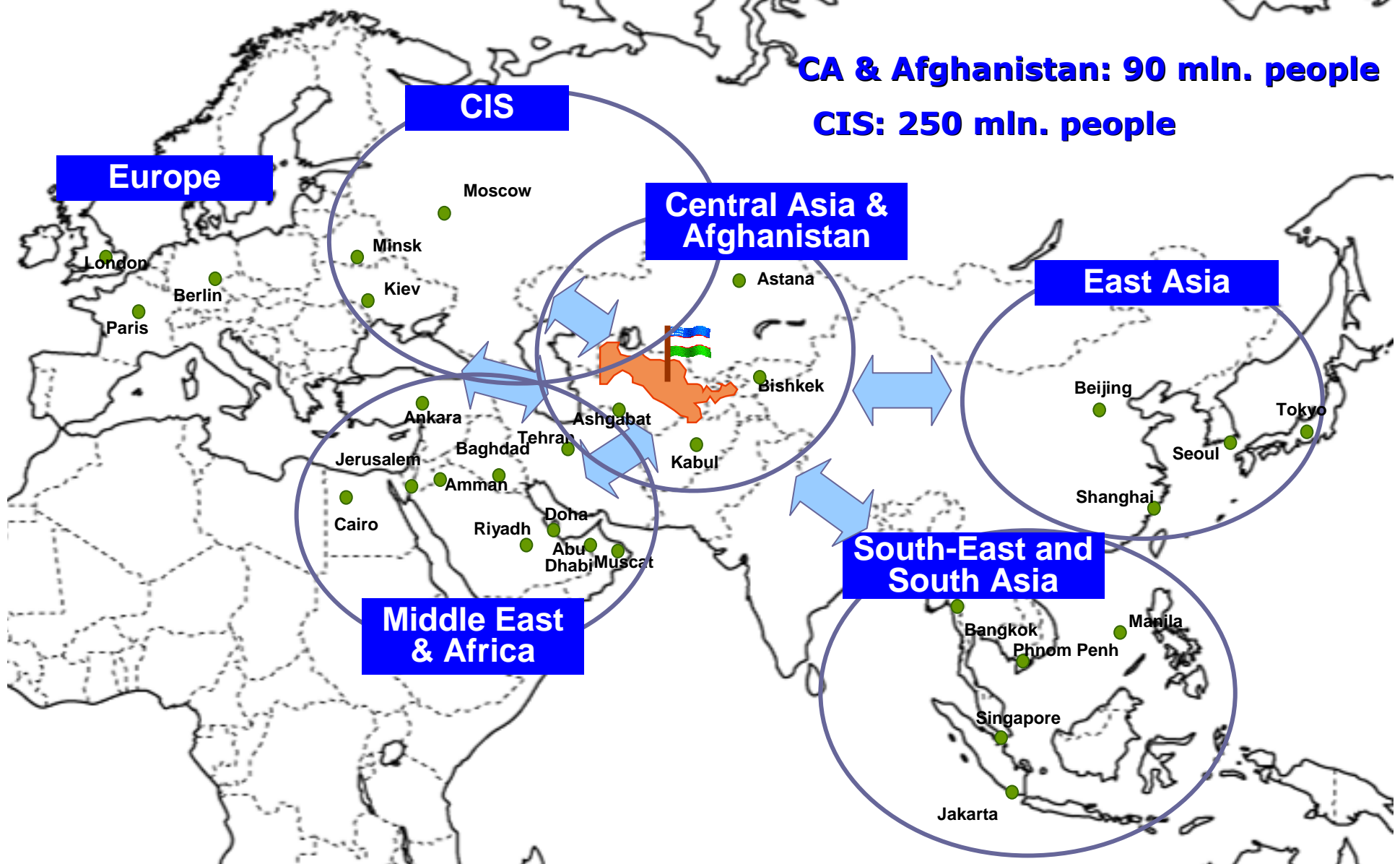




New programs

- 22 April 2009 was adopted Program on development of Uzbek national highway for the period up to 2014 with total length of 1501 km, including:
- Beyneu-Kungrad-Bukhara-Navoi-Samarqand-Tashkent-Andijan (E-40)
- Bukhara-Alat (M-37)
- Bukhara-Karshi-Guzar-Termez & Samarqand-Guzar (M-39)

Geographical location close to the largest markets



Navoi International Airport



UZBEKISTAN
airways





International logistics centers



International logistics centers (ILC) will serve as transshipment and transit-transfer base for all types of cargo, conveyed along regional transport corridors

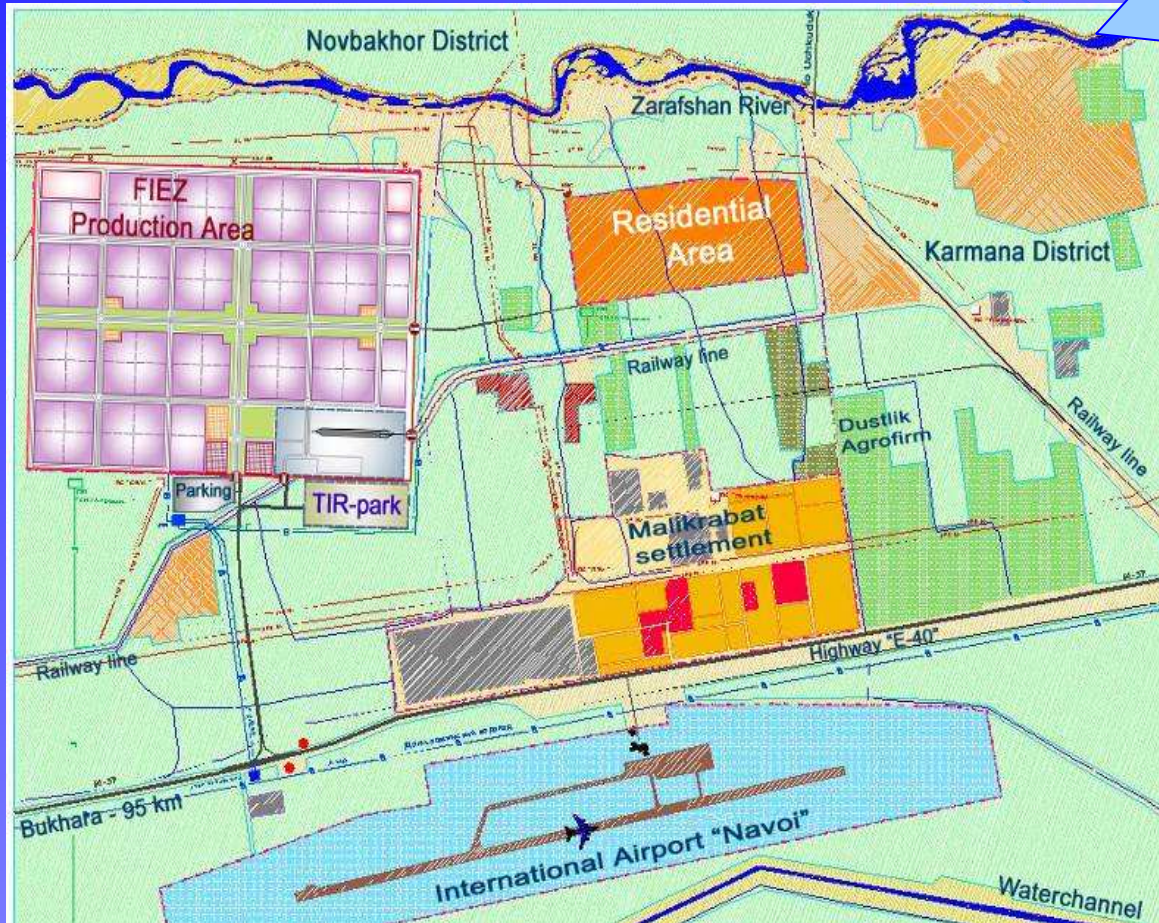
ILC will be established alongside major transit corridors



Navoi Airport HUB - A300-600F Operation



Free Industrial Economic Zone "Navoi"



- **Territory - 564 ha**
- Electro technical products
- Telecommunication equipment
- Machinery, equipment and components
- Pharmaceuticals and medical goods
- Plastics goods and polymers

Thank you for your attention!