

**Maritime Transport Statistics**

Geneva, June 2019, Jan.Hoffmann@UNCTAD.org

UNITED NATIONS UNCTAD

**UNCTAD's oldest Flag-Ship**

Review of maritime transport, 1988  
Review of maritime transport, 1988  
Review of maritime transport, 1989  
Review of Maritime Transport, 1999  
REVIEW OF MARITIME TRANSPORT 2000  
REVIEW OF MARITIME TRANSPORT 2010  
REVIEW OF MARITIME TRANSPORT 2018

- ▶ **Maritime supply chain**
- ▶ **UNCTADstat**
- ▶ **Seaborne Trade**

**Globalized production of "maritime transport"**

**China, Korea, Japan**  
90.2% of GT  
(RMT 2019 – forthcoming)

1. Building
2. Owning
3. Registration
4. Operation
5. Scrapping
6. Financing
7. Classification
8. Insurance services (P&I)
9. Seafarers
10. Container terminal operators

**Globalized production of "maritime transport"**

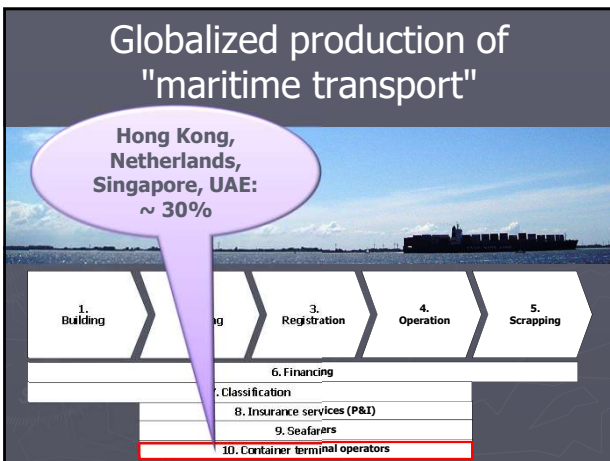
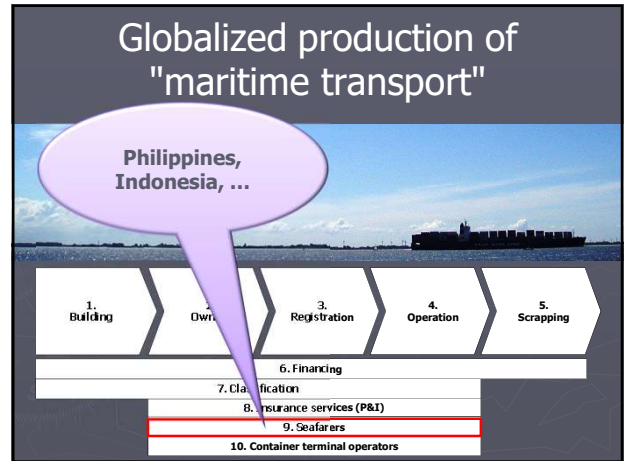
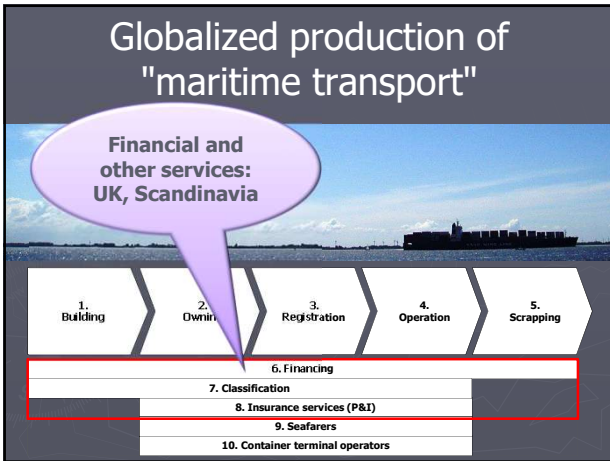
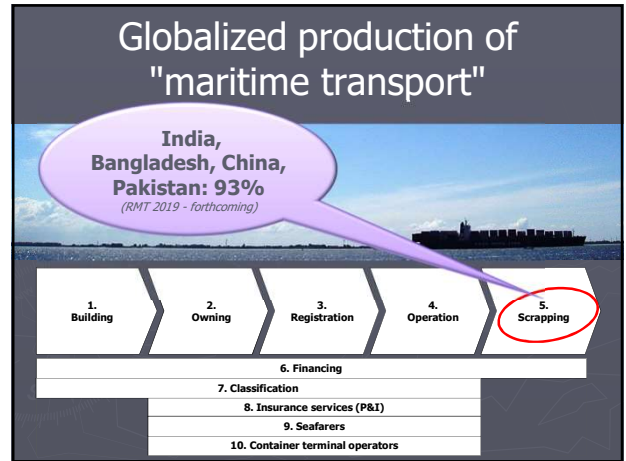
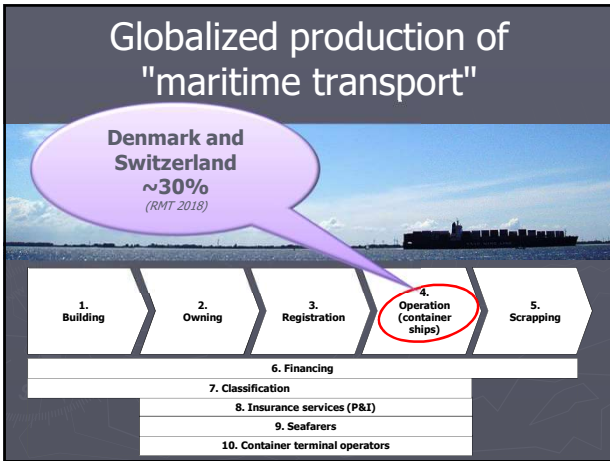
**Greece, Japan, China: 39.4% of dwt**  
(RMT 2019 - forthcoming)

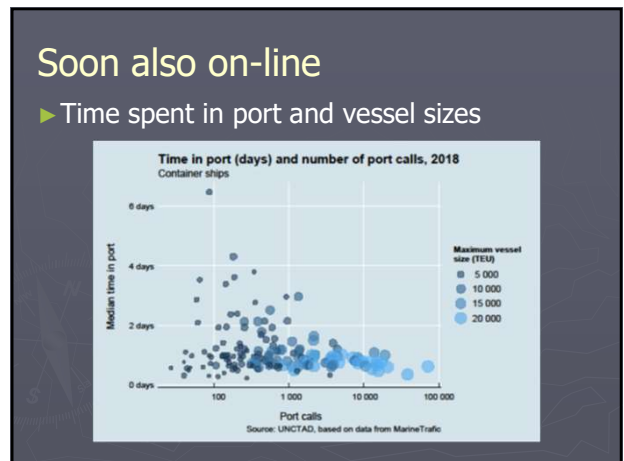
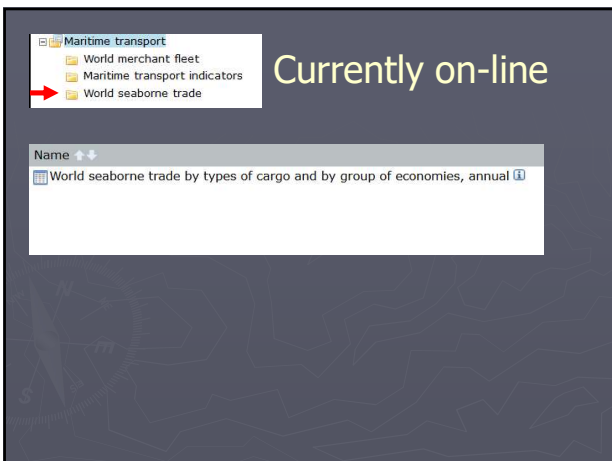
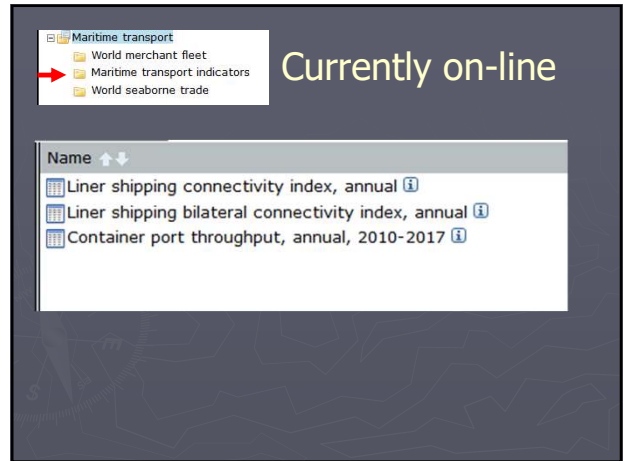
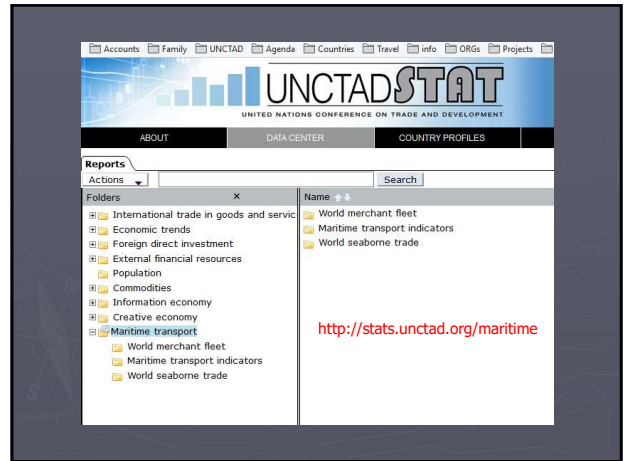
1. Building
2. Owning
3. Registration
4. Operation
5. Scrapping
6. Financing
7. Classification
8. Insurance services (P&I)
9. Seafarers
10. Container terminal operators

**Globalized production of "maritime transport"**

**Panama, Marshall Islands, Liberia: 41% of dwt**  
(RMT 2019 – forthcoming)

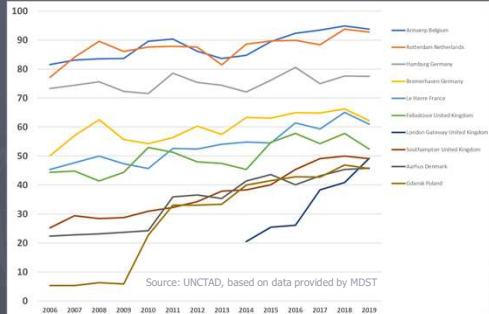
1. Building
2. Owning
3. Registration
4. Operation
5. Scrapping
6. Financing
7. Classification
8. Insurance services (P&I)
9. Seafarers
10. Container terminal operators





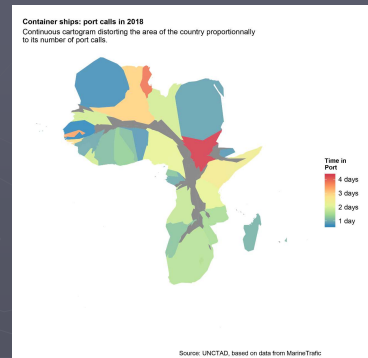
## Soon also on-line

### ▶ Liner Shipping Connectivity Index (LSCI)/ Port



## Soon also on-line

### ▶ Port calls by country / vessel type

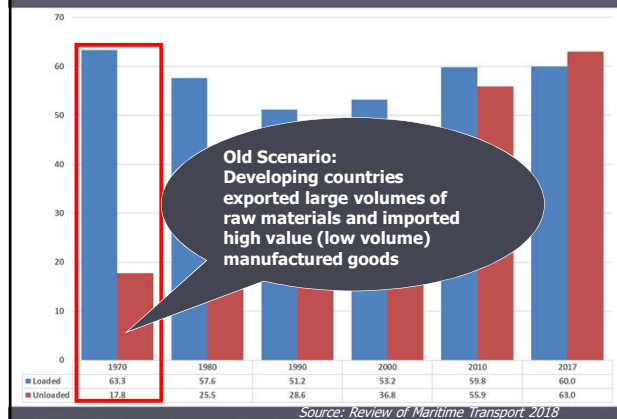


### ▶ Maritime supply chain

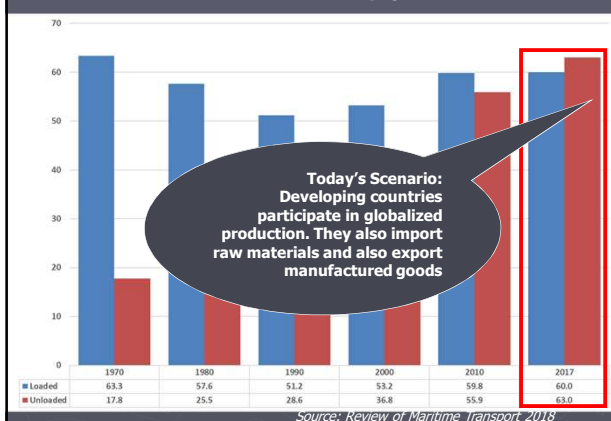
### ▶ UNCTADstat

### ▶ Seaborne Trade

### Seaborne trade: share of developing countries



### Seaborne trade: share of developing countries



## Seaborne trade data

- ▶ Currently: Regional level only
- ▶ Future: Country level estimates based on
  - New comtrade reporting by mode of transport
  - "modelling" based on information about which commodities are likely to be transported seaborne