



# INForest

Bringing data to people

Paola Deda

**UNECE Forests, Land and Housing Division**

Geneva, 18 April 2023  
Economic Commission for Europe



# Forests in the World ...



Tropical  
45%



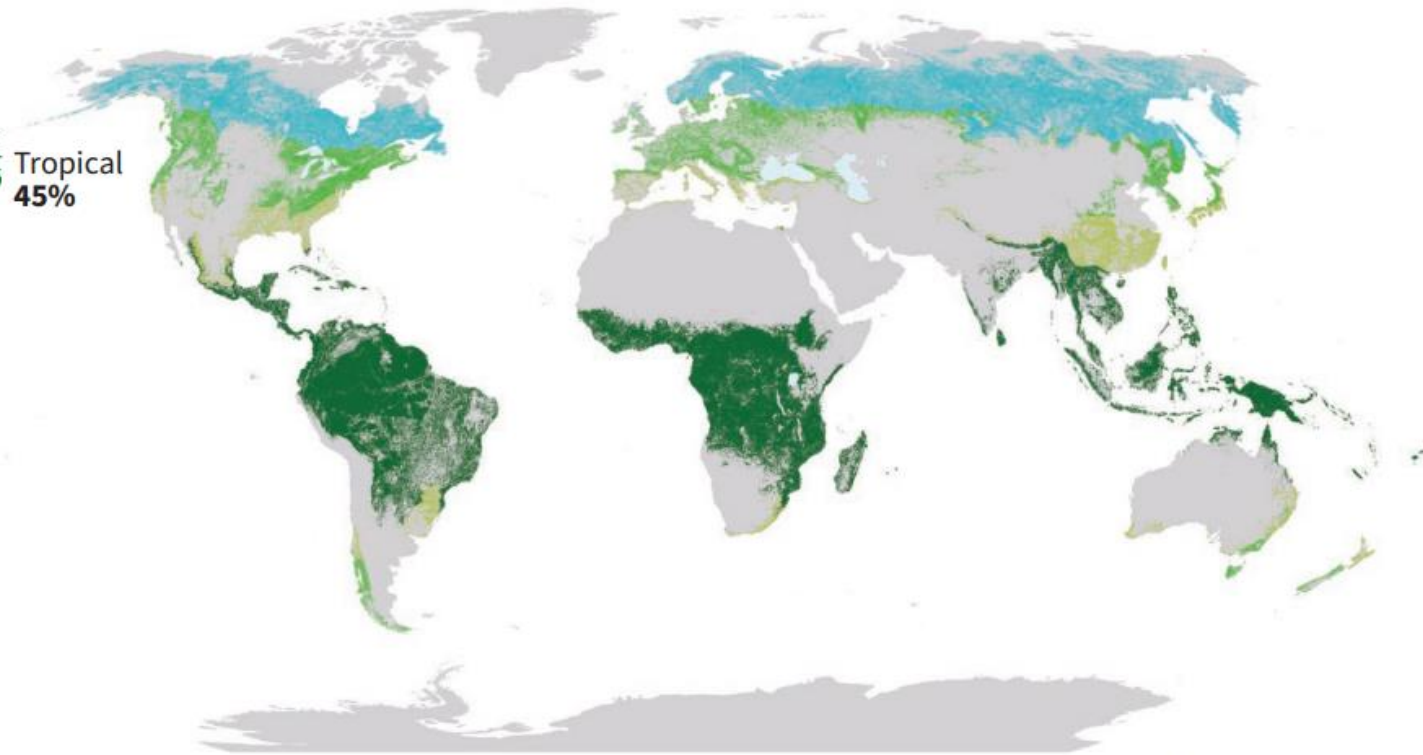
Boreal  
27%



Temperate  
16%



Subtropical  
11%

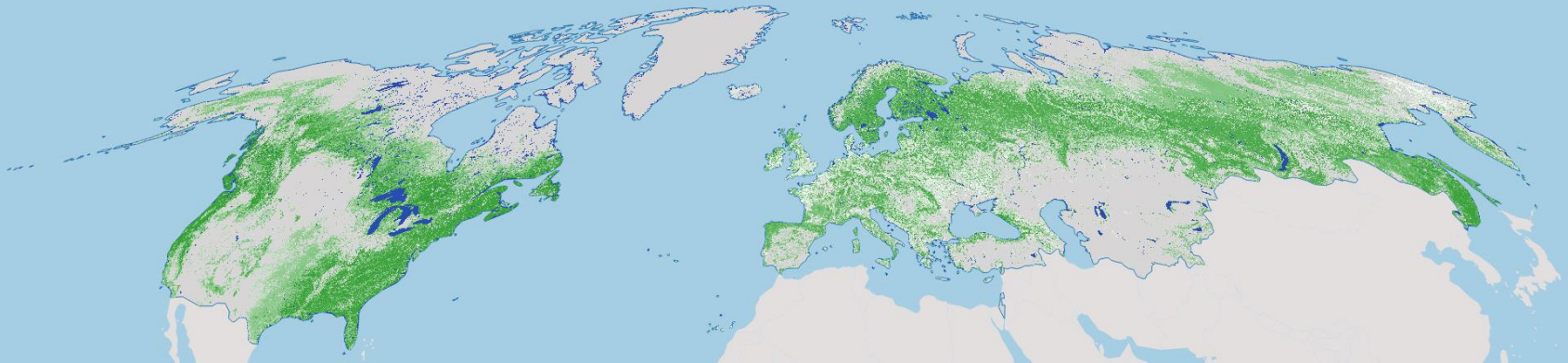


Source: Adapted from United Nations World map, 2020.

**Global forest area is 4.06 billion hectares  
(31% of the total land area)**

Source: FAO FRA 2020

# ... and in the UNECE region



- **42%** of the global total of **forests** are in the **UNECE region**
- **Forests** are the **largest** land use type in the **UNECE region (37.6%)**

Source: FAO FRA 2020



# Digital and Green Transformations for Sustainable Forest Management

## Key Indicators

Disclaimer Help

UNECE Food and Agriculture Organization of the United Nations SUSTAINABLE DEVELOPMENT GOALS EN

### INForest

Your data and knowledge platform for forests in the UNECE region

Key Indicators Country Data About Us

Home Indicators Countries About Us Disclaimer Help

### Key Indicators for the UNECE region

Area	Wood/Carbon
Forest area	Forest area annual net change rate
Wood removals	Forest growing stock

Health and Protection	Management
Forest fires	Forest ownership
Protected forests	Forest management planning
Forest origin	

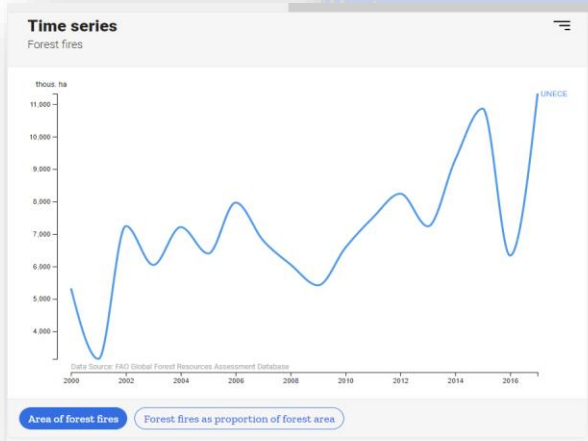
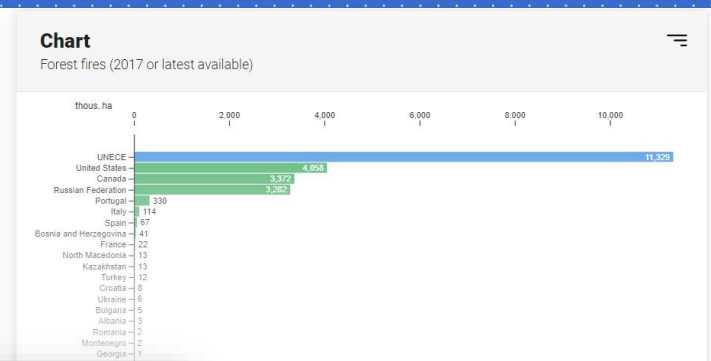
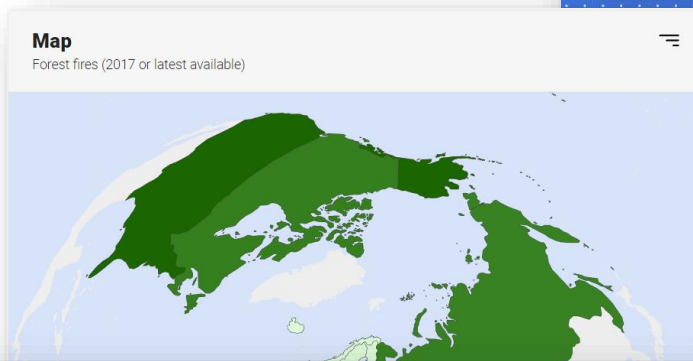
Consumption	Trade
Consumption of industrial roundwood	Imports of forest products
Consumption of sawnwood	Exports of forest products
Consumption of wood energy	

and related **SDGs**  
by topics

in **6** languages,

EN - RU - FR - PL - CZ - DE

# Interactive Tool



**Table**  
Forest fires

thous. ha	2000	2001	2002	2003	2004	2005	2006	2007	20
Albania				0.21	0.02	3.24	1.08	5.87	0
Armenia				0.40	0.00	0.02	0.30	0.01	0
Austria			0.09	0.11	0.01	0.03	0.03	0.03	0
Belarus	1.76	0.36	10.11	3.08	0.56	0.32	2.50	0.61	0
Belgium	0.00	0.00	0.00	0.00	0.00	0.00	0.00	0.00	0
Bosnia and Herzegovina	30.82	6.52	2.76	35.79	2.12	1.10	3.91	16.03	7
Bulgaria	37.40	18.50	5.90	4.30	1.10	1.40	3.50	43.00	5
Canada	665.33	626.42	2770.41	1743.44	3183.81	1671.52	2250.82	1542.20	1712
Croatia	17.17	3.51	1.77	5.27	0.35	0.38	0.51	2.44	1
Cyprus				0.09	0.17	0.06	0.14	1.30	0
Czechia	0.38	0.09	0.18	1.24	0.34	0.23	0.41	0.32	0
Denmark	0.00	0.00	0.00	0.00	0.16	0.00	0.00	0.00	0
Estonia	0.58	0.56	2.58	0.21	0.38	0.09	3.10	0.29	1
Finland	0.27	0.19	0.58	0.07	0.30	0.48	1.62	0.58	0
France							6.72	6.71	4
Georgia	0.39	0.00	0.61	0.00	0.00	0.00	0.27	0.00	1
Germany	0.10	0.00	0.11	1.10	0.00	0.11	0.00	0.00	1

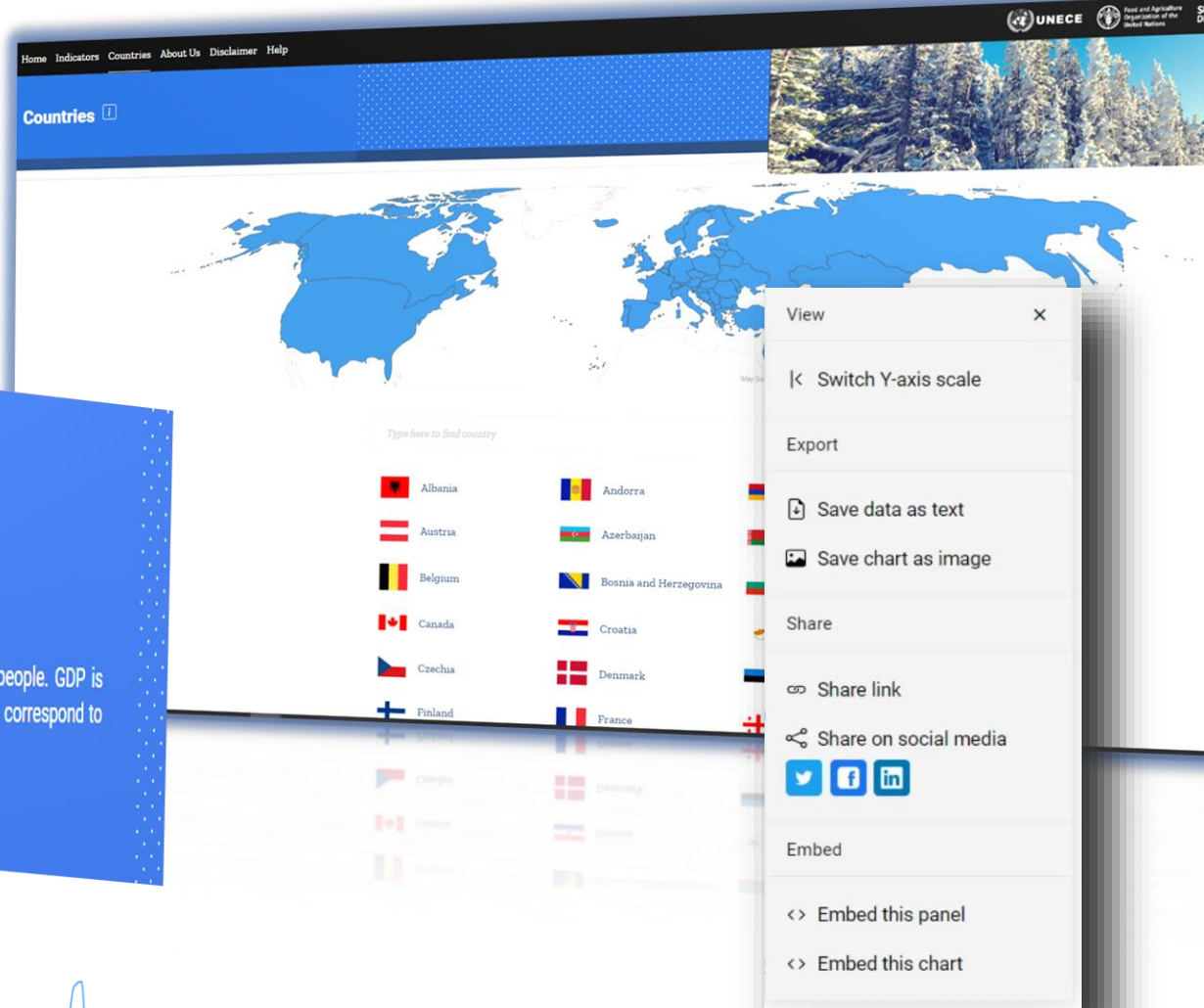
Expand

Area of forest fires | Forest fires as proportion of forest area

Forest fires as proportion of forest area

## By Indicator

# By Country



## Austria

 Description

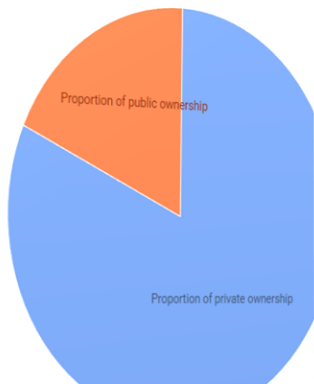
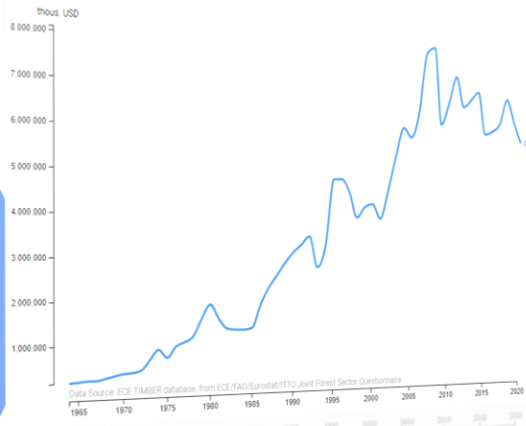
 Resources

 Contact

Austria has an area of 83,858 km<sup>2</sup> and a population of 8.8 million people. GDP is \$524,728 million (\$59,120 per capita). Imports of goods and services correspond to 52% of GDP. Forests cover 47.3% of the country. The most common tree species is Norway spruce (*Picea abies*).

### Exports

thous USD



## Various Functions



# National Overview

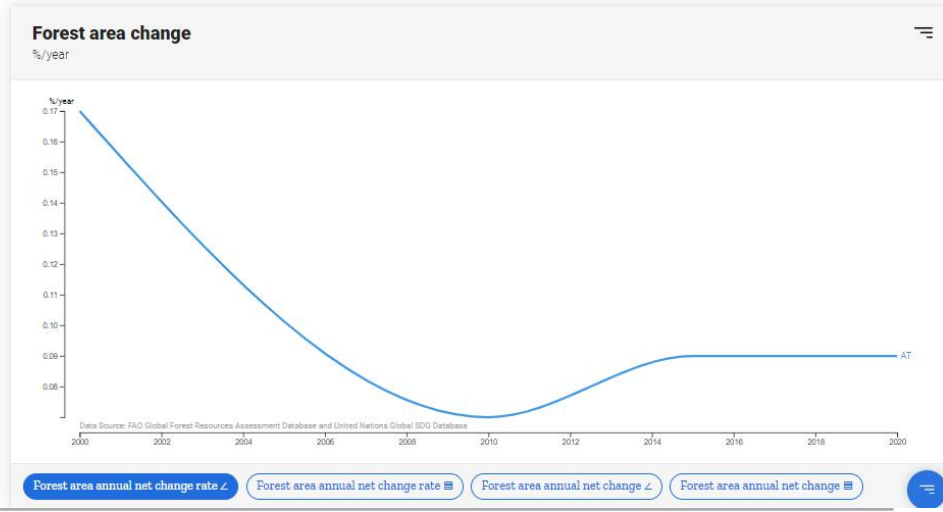
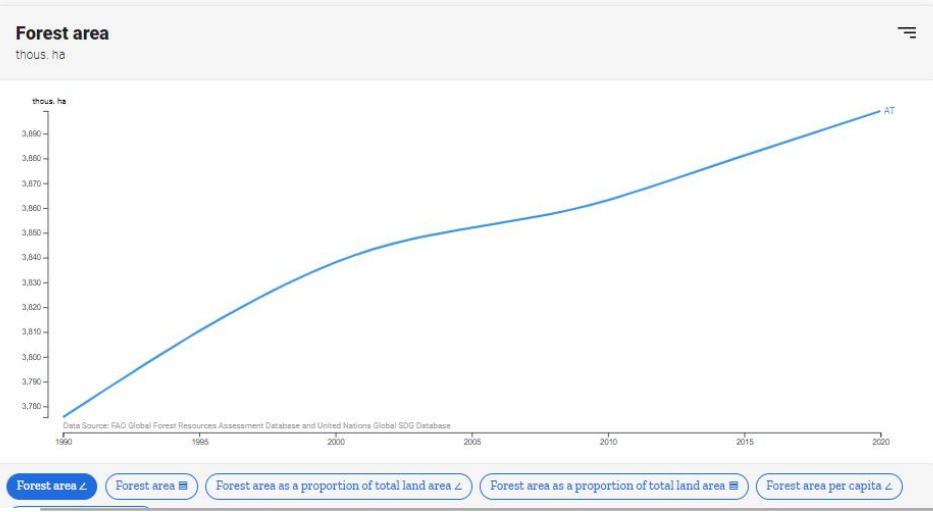
## Austria

[Description](#) [Resources](#) [Contact](#)

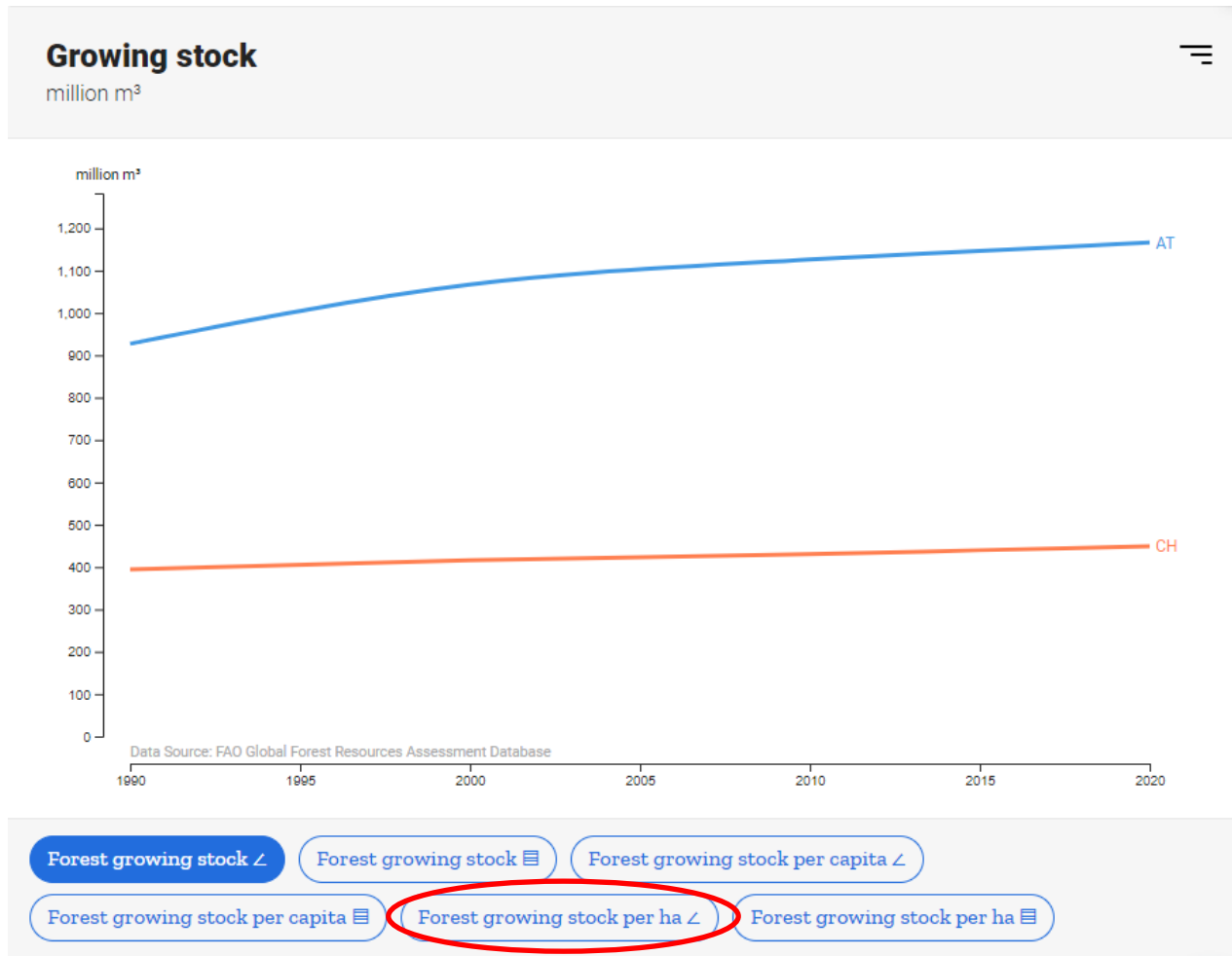
Austria has an area of 83,858 km<sup>2</sup> and a population of 8.8 million people. GDP is \$524,728 million (\$59,120 per capita). Imports of goods and services correspond to 52% of GDP. Forests cover 47.3% of the country. The most common tree species is Norway spruce (*Picea abies*).



- Forest area
- Biomass
- Ownership
- Sawnwood consumption
- Export prices
- Forest area change
- Fires
- Management planning
- Wood energy
- Wood removals
- Protection
- Certification
- Imports
- Growing stock**
- Roundwood consumption
- Exports

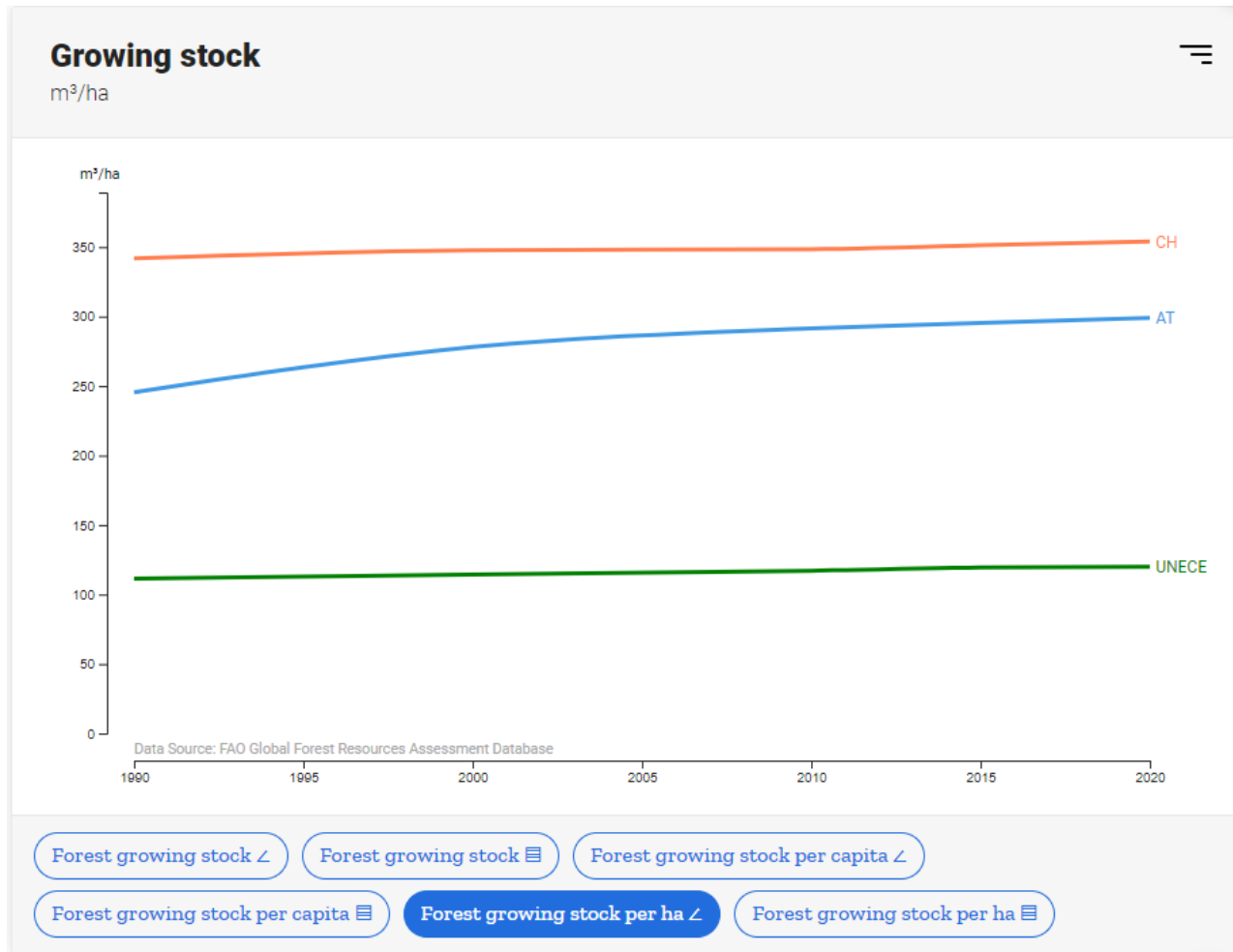


# Growing stock - total





# Growing stock – per hectare





# THANK YOU

<https://forest-data.unece.org>

**Paola Deda**

[paola.deda@un.org](mailto:paola.deda@un.org)

UNECE Forests, Land and Housing Division

Geneva, 18 April 2023

Economic Commission for Europe

