

Distr.: Restricted
9 October 2023

English only

Working Party on Inland Water Transport

Sixty-seventh session

Geneva, 11–13 October 2023

Item 5 (b) of the provisional agenda

**European Inland Waterway Network: Inventory of Main Standards
and Parameters of the E Waterway Network (“Blue Book”)**

Draft Fourth Revision of the Inventory of Main Standards and Parameters of the E Waterway Network

Note by the secretariat

The annex to this document contains the draft fourth revision of the Inventory of Main Standards and Parameters of the E Waterway Network (“Blue Book”). The Working Party on Inland Water Transport may wish to approve the draft and give further instructions to the secretariat.

INVENTORY OF MAIN STANDARDS AND PARAMETERS OF THE E WATERWAY NETWORK ("BLUE BOOK")

I. Inland waterways of international importance

The European Agreement on Main Inland Waterways of International Importance (AGN) in its Annex I lays down the network of E waterways. In total, 29,238 km of European inland waterways have been earmarked by Governments as E waterways. This Annex also includes a number of sections that do not exist at present and are considered as missing links. The above length excludes the double counting of sections on which two or more E waterways overlap. In its Annex III, the Agreement stipulates the requirements for the classification of E waterways.

For the purpose of calculating in the Blue Book the total length and structure of the E waterway network, the following portions of E waterways have been considered as overlapping: E 01/E 05 of 46 km, class Va; E 03/E 04 of 38 km, class VIb; E 04/E 05 of 16 km, class VIb; E 10/E 12 of 19 km, class VIc; E 10/E 80 of 96 km (24 km — class VIa, 40 km — class VIb and 32 km — class VIc); E 12/E 70 of 38 km, class Va; E 13/E 15 of 93 km (68 km — class VIb and 25 km — class IV); E 20/E 30 of 173 km, class Vb (missing link); E 30/E 70 of 49 km, class IV; E 40/E 70 of 114 km (41 km — class IV; 73 km — class VIa); E 41/E 70 of 39 km, class IV; E 50/E 60 of 503 km, class Vb and E 50/E 90 of 453 km, class VIc.

The portions of E waterways considered as missing links in accordance with the network laid down in the AGN Agreement and as listed in chapter II below, are given below.

List of missing links in the E waterway network

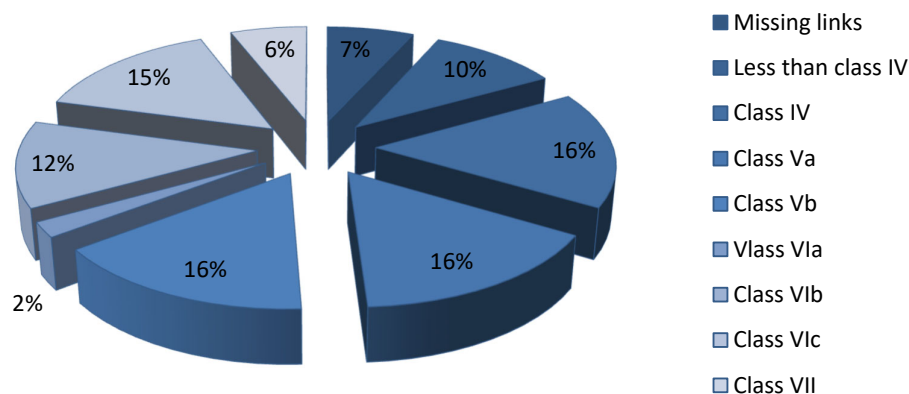
<i>E Waterway</i>	<i>Section of E Waterway</i>	<i>Countries concerned</i>	<i>Length (km)</i>	<i>Class</i>	<i>Comments</i>
E 05	CANAL SEINE-NORD EUROPE Compiègne–Aubenchœul au Bac	France	106.0	Vb	
E 07	LEIE BYPASS CANAL Maldegem–Zeebrugge	Belgium	25.6	Vb	Estimation by the secretariat
E 10	SAÔNE–RHINE CONNECTION Mulhouse–St. Symphorien	France	206.0	...	Estimation by the secretariat
E 10-02	SAÔNE–MOSELLE LINK	France	304.0	Vb	

<i>E</i> Waterway	<i>Section of E Waterway</i>	<i>Countries concerned</i>	<i>Length (km)</i>	<i>Class</i>	<i>Comments</i>
E 20	ELBE-DANUBE CONNECTION Pardubice-Přerov-Bratislava	Czechia, Slovakia	325.0	Vb	
E 30	ODER-DANUBE CONNECTION Kozle-Přerov Přerov-Bratislava	Czechia, Poland, Slovakia	154.4 173.0	Vb	
E 40	WISLA Gdansk-Brest Connection	Poland	430.4	IV	
E 70	TWENTE-MITTELLANDKANAL Enschede-Bergeshövede	Germany, Netherlands	55.0	Vb	
E 80	SEINE-MOSELLE LINK Compiègne-Neuves Maisons	France	250.0	...	
E 80-03	OLT Up to Slatina	Romania	135.0	...	Estimation by the Government of Romania
E 80-05	DANUBE-BUCURESTI CANAL	Romania	73.0	Va	
E 80-10	DANUBE-SAVA CANAL Vukovar-Samac VÁH-ODER LINK	Croatia	61.0 80.0	Vb Va	Estimation by the secretariat
E 91	MILANO-PO CANAL Milano-Pizzighettone	Italy	60.0	Va	
E 91-05	PADOVA-VENEZIA CANAL	Italy	27.0	Va	
Total			1988.4		

As a result, the breakdown by classes of European inland waterways of international importance may be summarized as in the table below.

Structure of E waterways

	Missing links	Less than class IV	Class IV	Class Va	Class Vb	Class VIa	Class VIb	Class VIc	Class VII	Total
Length (km)	1 988	2 968	4 825	4 602	4 587	630	3 578	4 341	1 746	29 265
%	6.8	10.1	16.5	15.7	15.7	2.2	12.2	14.8	6.0	100



In accordance with the AGN Agreement, only waterways meeting the basic minimum requirements of class IV (minimum dimensions of vessels: 80.00 m x 9.50 m) can be considered as E waterways. The Agreement recommends that the new E waterways to be built (for the completion of missing links) should meet, at least, the requirements of class Vb, while the waterways to be modernized should meet the requirements of at least class Va.

II. Definition of bottlenecks and missing links in the network of main inland waterways of international importance

The Working Party on Inland Water Transport applies the following definitions of "bottlenecks" and "missing links" in the inland navigation network, elaborated by the ad hoc Group of Experts on Inland Waterway Infrastructure (TRANS/SC.3/133, paragraph 18 and TRANS/SC.3/WP.3/AC.1/4, paragraph 18):

"Those sections of the European waterway network of international importance that have parameter values being substantially lower than target requirements are called bottlenecks.

There are two kinds of bottlenecks:

“Basic bottlenecks” are the sections of E waterways whose parameters, at the present time, are not in conformity with the requirements applicable to inland waterways of international importance in accordance with the new classification of European inland waterways (class IV).

“Strategic bottlenecks” are other sections satisfying the basic requirements of the class IV but which, nevertheless, ought to be modernized in order to improve the structure of the network or to increase the economic capacity of inland navigation traffic.

“Missing links” are such parts of the future network of inland waterways of international importance which do not exist at present.

The basic condition for the elimination of bottlenecks and completion of missing links is the positive result of economic evaluation.”

In accordance with the above definition the following list of bottlenecks and missing links, by country, has been established.

III. List of bottlenecks and missing links in the E waterway network by country

Austria

Missing links: Danube — Oder — Elbe Connection (E 20).

Basic bottlenecks: none.

Strategic bottlenecks: Danube (E 80) from 2,037.0 km to 2,005.0 km and from 1,921.0 km to 1,873.0 km — low fairway depth (in some locations down to 2.20 m).

Belarus

Missing links: none.

Basic bottlenecks: none.

Strategic bottlenecks:

- Mukhavets (E 40) from Brest to Kobrin — low maximum draught (1.70 m).
- Dneprovsko-Buzkiy Canal (E 40) from Kobrin to Pererub — low maximum draught (1.70 m); upgrading of locks to class Va is envisaged.^{xiii}

^{xiii} Upgrading of lock No. 3 Ragodosch was started in 2015, the startup is planned for 2019; upgrading of lock No. 4 Ovzichi is planned for 2019-2020.

- Pina (E 40) from Pererub to Pinsk — low maximum draught (1.70 m).
- Pripyat (E 40) from Stakhovo to Pkhov — low maximum draught (1.40 m).
- Pripyat (E 40) from Pkhov to Belarus/Ukraine border — low maximum draught (1.50 m).

Belgium

Missing links:

- Meuse — Rhine link.^{xiv}
- Maldegem — Zeebrugge (E 07).

Basic bottlenecks:

- Bocholt — Herentals Canal (E 01-01), Bocholt — Dessel section.
- Zuid — Willemsvaart (E 01-01), section Bocholt — Belgium/Netherlands border.
- Gent — Oostende Canal (E 02), Brugge — Beernem section.
- Plassendale — Nieuwpoort Canal (E 02-02-01).
- Charleroi-Bruxelles Canal (E 04), Lembeek — Bruxelles section — upgrading the height under bridges up to 7 m and improvement of the waterway is required. Project is under study.
- Bossuit — Kortrijk Canal (E 05-01), Zwevegem — Kortrijk section — upgrading from class I to class Va. Project is under study.
- Dender (E 05-04), Aalst — Dendermonde section — upgrading from class II to class IV. Project is under study.
- Beneden-Nete (E 05-06) upgrading the height under bridges. Project is under way.

Strategic bottlenecks:

- Condé-Pommeroeul Canal (E 01) — re-opening of a section currently not in service.
- Nimy-Blaton — Peronnes Canal (E 01) — upgrading from class IV to class Va is envisaged.
- Canal du Centre (E 01), Obourg Lock — construction of a new class Va lock is envisaged.
- Charleroi-Bruxelles Canal (E 01), Marchienne, Viesville and Gosselies Locks — construction of new class Va locks is envisaged.
- Meuse (E 01) — construction of class VIb locks is envisaged at Ivoz-Ramet and Ampsin-Neuville.

^{xiv} This link is not mentioned in the AGN Agreement and its inclusion into the Inventory has been suggested by the Government of Belgium.

- Meuse (E 01) from Pont d'Ougrée to Liège — upgrading from class Vb to class VIb is envisaged.
- Canal de Lanaye (E 01) — construction of a class VIb lock is under way.
- Lys Mitoyenne — Lys (Menin — Deinze section) and Lys Derivation Canal up to Schipdonk (E 02) — upgrading from class IV to class Vb is envisaged within the Seine — Escaut link project. Project is under way.
- Roeselare — Leie Canal (E 02-04), Roeselare — Ooigem section — improvement of waterway for class Va. Project is under study.
- Sea Canal Bruxelles — Schelde (E 04) — improvement of section Wintam — Willebroek to class Vb. Project is under way.
- Haut Escaut (E 05) on section Bléharies-Hérinnes — Tournai passage — upgrading to class Va.
- Bovenschelde (E 05), Kerkhove — Asper section — renewal of weirs and upgrading lock capacity to class Vb. Project is under study.
- Boven Zeeschelde (E 05) on section Gent circular canal — Baasrode — upgrading from class IV to class Va. Project is under study.
- Albertkanaal (E 05), Wijnegem passage and Kanne — Liège section — upgrading from class Vb to class VIb is envisaged.
- Charleroi — Bruxelles Canal (E 04), Lembeek — Bruxelles section — upgrading the waterway and the locks to class Va. Project is under study.

Bosnia and Herzegovina

Missing links: none.

Basic bottlenecks: Sava (E 80-12) from 515.2 to 178.0 km — upgrading from classes III/IV to classes IV/Va.

Strategic bottlenecks: none.

Bulgaria

Missing links: none.

Basic bottlenecks: none.

Strategic bottlenecks: Danube (E 80) from 845.5 to 375.0 km — low fairway depth during dry seasons (below 2.50 m — value recommended by the Danube Commission) at several critical sections i.e.:

- from 845.5 to 610.0 km, with fairway depth limited to 2.10-2.20 m for 10-15 days a year, and
- from 610.0 to 375.0 km, with fairway depth limited to 1.80-2.00 m for 20-40 days a year.

Croatia

Missing links: Danube — Sava Canal (E 80-10) from Vukovar to Samac.

Basic bottlenecks:

- Sava (E 80-12), two sections from Slavonski Šamac to Oprisavci^{xv} and from Slavonski Brod to Sisak — upgrading from class III to class IV.

Strategic bottlenecks:

- Danube (E 80) from 1,433.1 km to 1,295.5 km — 17 critical sections with inadequate fairway parameters:
 - from 1,429.0 km to 1,425.0 km, reduced fairway width;
 - from 1,424.2 km to 1,414.4 km, reduced fairway width;
 - from 1,408.2 km to 1,400.0 km, reduced depth and fairway width;
 - from 1,397.2 km to 1,389.0 km, reduced depth and fairway width;
 - from 1,384.0 km to 1,381.6 km, reduced fairway width;
 - from 1,381.4 km to 1,378.2 km, reduced fairway width;
 - from 1,376.8 km to 1,373.4 km, reduced depth and fairway width;
 - from 1,371.4 km to 1,366.4 km, reduced fairway width;
 - from 1,366.2 km to 1,361.4 km, reduced fairway width;
 - from 1,357.0 km to 1,351.0 km, reduced fairway width;
 - from 1,348.6 km to 1,343.6 km, reduced depth and fairway width;
 - from 1,340.6 km to 1,338.0 km, reduced fairway width;
 - from 1,332.0 km to 1,325.0 km, reduced fairway width;
 - from 1,324.0 km to 1,320.0 km, reduced depth and fairway width;
 - from 1,315.4 km to 1,314.6 km, reduced fairway width;

^{xv} Section between Slavonski Šamac–Jaruge and Novi Grad (from 310.0 km to 329.0 km) is considered by the Government of Croatia as a strategic bottleneck.

- from 1,311.4 km to 1,307.6 km, reduced depth and fairway width;
- from 1,302.0 km to 1,300.0 km, reduced fairway width.
- Drava (E 80-08) from 0 km to 12 km — one critical section with inadequate fairway parameters (reduced fairway width; depth is partly reduced to less than 2.5 m during the low navigable water level, 70 days per year).
- Sava (E 80-12), section between Gunja and the Serbia/Croatia border —upgrading from class IV to class Va.

Czechia

Missing links: Danube — Oder — Elbe Connection (E 20 and E 30).

Basic bottlenecks: Elbe (E 20) from State border to Ústí nad Labem — extremely low fairway depth during dry seasons (0.9–2.0 m), in the years 1997–2020, the draught was less than 1.40 m during 0–217 days a year making the section commercially non-navigable; the construction of locks and the improvement of the fairway are necessary.

Strategic bottlenecks:

- Elbe (E 20) from Chvaletice to Pardubice – the construction of locks at Přelouč is necessary.
- Vltava (E 20-06) — From Miřejovice to Praha — low height under bridges (5.25 m) and narrow width of lock gates (11.00 m); from Mělník to Vraňany — low available draught (1.8 m).

Finland

Missing links: none.

Basic bottlenecks: none.

Strategic bottlenecks: Saimaa Canal (E 60-11) from Vyborg (Russian Federation) to Kuopio/Joensuu — upgrading to class Va is envisaged.

France

Missing links:

- Seine — Moselle Link (E 80).^{xvi}
- Seine — Nord Europe Link (E 05).^{xvii}

^{xvi} The secretariat was informed by the Government of France that the project concerning the Seine — Moselle link has been abandoned.

^{xvii} The secretariat was informed by the Government of France that the Seine — Schelde connection project had been modified.

- Saône — Moselle Link (E 10-02)/Saône — Rhine Link (E 10).^{xviii}

Basic bottlenecks:

- Seine (E 80-04) between Bray-sur-Seine and Nogent — upgrading is envisaged.

Strategic bottlenecks:

- Condé — Pommeroeul Canal (E 01) — increasing the water depth up to 3.50 m is under consideration in the framework of the project on reopening this canal for navigation.
- Dunkerque — Escaut link and Escaut (E 01) up to Condé — lifting of bridges up to 5.25 m is completed, lifting up to 7.00 m is envisaged.
- Deûle and Deûle Canal (E 02) from Quesnoy/Deûle to Lille — upgrading to class Va is under way, increasing the water depth up to 3.50 m is envisaged, from Lille to Bauvin — lifting of bridges up to 5.25 m is completed, lifting up to 7.00 m is envisaged.
- Lys Mitoyenne (E 02) — increasing the water depth to 4.50 m is considered.
- Network Nord Pas-de-Calais (E 02 and E 05) — lifting of bridges and upgrading of links with Belgium to class Va. Lifting of bridges up to 5.25 m is being finalized (summer 2012), lifting up to 7.00 m is envisaged.
- Rhône — Sète Canal (E 10-04) — works on upgrading to class Va are under way.
- Oise (E 80) from Conflans to Creil — low draught and height under bridges (3.40 m and 5.18 m, respectively) — increasing the water depth up to 4.00 m is under way.
- Oise (E 80) from Creil to Compiègne — low draught (3.00 m), increasing the water depth up to 4.00 m is considered.

Germany

Missing links: none.

Basic bottlenecks:

- Mittellandkanal (E 70) — sections which have not yet been modernized are being upgraded to class Vb. The project is under way.
- Elbe — Havel — Kanal (E 70) — upgrading from class IV to class Vb is under way.
- Untere Havel — Wasserstraße (E 70) from Plauen to Spree — upgrading from class IV to class Vb is under way.

^{xviii} The secretariat was informed by the Government of France that the project concerning the Saône — Moselle Link/Saône — Rhine Link has been abandoned.

- Berlin region waterways (connection to Westhafen Berlin) upgrading to classes IV and Vb is under way.
- Havel — Oder — Wasserstraße (E 70) — upgrading from class IV to class Va is under way.

Strategic bottlenecks:

- Rhine — Herne Kanal (E 10-03) — upgrading to class Vb is under way.
- Dortmund — Ems Kanal (E 13) from 108.3 km to 21.5 km — upgrading to class Vb is under way.
- Weser (E 14) from 360.7 km to Minden — upgrade to Va under way.
- Elbe (E 20): middle Elbe from Lauenburg upstream to the Germany/Czech Republic border — low fairway depth during dry seasons (1.20 m).
- Main (E 80) upstream from Würzburg — low fairway depth (2.50 m); project is under way.
- Danube (E 80) from Straubing to Vilshofen — low fairway depth (2.00 m at LNWL).^{xix}
- Danube (E 80) — low height under bridges at Bogen (2,311.27 km) — 5.00 m; at Passau (2,225.75 km) — 5.15 m — upgrading to 7.00 m is required.
- Weser (E 14) — upgrading of Minden and Dörverden Locks is under way.

Other bottlenecks, the elimination of which is anticipated to become economically viable only in the framework of a replacement programme supported by a particular investment scheme:

- Dortmund — Ems Kanal (E 13) to the north of the Mittellandkanal.
- Datteln — Hamm Kanal (E 10-01) — to the east of the Hamm harbour.
- Neckar (E 10-07) — adaptation of fairway width and lock dimensions.
- Canals branching off from the Mittellandkanal (E 70-02, E 70-04 and E 70-06) — low fairway depth and height under bridges, insufficient dimensions of locks.

Hungary

Missing links: none.

Basic bottlenecks: none.

Strategic bottlenecks:

- Danube (E 80), joint Slovak — Hungarian section from Sap (1,811.0 km) to 1,708.2 km — low maximum draught during

^{xix} Low Navigable Water Level; see the explanations to Table 1.

dry seasons (1.50 m as registered in the course of years up to November 2011) and at HNWL^{xx} — low height under bridges: road bridge Medved'ov (1,806.35 km) — 8.85 m between pillars^{xxi} II — III and 9.19 m between pillars I and II; railway bridge Komárno (1,770.4 km) — 8.65 m between pillars IV — V and 8.68 m between pillars III — IV; road bridge Komárno (1,767.8 km) — 9.08 m at centre point of the arches between pillars II — III and III — IV, respectively. Upgrading of the draught to 2.50 m and the height under bridges to 9.10 m is required.

- Danube (E 80), the section from 1,708.2 km to 1,433.0 km — low maximum draught (1.50 m — as registered in the course of years up to November 2011).
- Danube (E 80), at HNWL — low height under the road/rail bridge at Dunaföldvár (1,560.55 km) — 8.85 m between pillars II — III and III — IV, respectively. Upgrading to 9.10 m is required.
- Danube (E 80), at HNWL — low height under the road/rail bridge at Baja (1,480.22 km) — 8.09 m between pillars III — IV and 8.40 m between pillars II — III. Upgrading to 9.10 m is required.
- 8,40/8,71
- Danube (E 80), from 1,811.0 to 1,433.0 km the draught of 2.5 m is assured during 180-260 days a year depending on the water level. The project aimed at the elimination of bottlenecks is under way.

Italy

Missing links:

- Milano — Po Canal (E 91) from Milano to Pizzighettone.
- Padova — Venezia Canal (E 91-05) from Romea lock to Padova.

Basic bottlenecks:

- Piacenza — Casale Monferrato (E 91-02) — upgrading from class III to class IV is envisaged.

Strategic bottlenecks:

- Mantova — Adriatic Sea Canal (E 91-03) from Ostiglia to Baricetta lock — adaptation to class Va is envisaged.
- Veneta Lateral Waterway (E 91) from Marghera to Porto Nogaro — upgrading from class IV to class Va is envisaged.
- Ferrara waterway (E 91-04) from Ferrara to Porto Garibaldi — upgrading to class Va is under way.

^{xx} High Navigable Water Level; see the explanations to Table 1.

^{xxi} Numbering of pillars of bridges starts from the left bank on the Danube.

Lithuania

Missing links: none.

Basic bottlenecks: Nemunas (E 41) from Kaunas to Jurbarkas and from Jurbarkas to Klaipeda — insufficient depth of the fairway (1.20 m and 1.50 m, respectively; the depth of 12.5 km fairway stretch in Kaunas is less than 1.20 m).^{xxii}

Strategic bottlenecks: none.

Luxembourg

Missing links: none.

Basic bottlenecks: none.

Strategic bottlenecks: none.

Netherlands

Missing links: none.

Basic bottlenecks: none.

Strategic bottlenecks:

- IJssel (E 70) from Arnhem to Zutphen — upgrading to class Va is envisaged.
- Upgrading of the Zwartsluis at Meppel — Ramspol (E 12-02) is under way.
- Upgrading of the Lemmer — Delfzijl section (E 15) to class Va enabling 4-layer container transport is under way.
- Twente Canal (E 70) — upgrading to class Va is under way and an increase of the capacity of the Eefde lock to be carried out.
- Lekkanaal (E 11-02) — upgrading of the Beatrix lock.
- Maasroute (E 01) — upgrading to class Vb enabling 4-layer container transport is under way.
- E 06 waterway — increasing the capacity of the Kreekrak locks.
- E 03 waterway — increasing the capacity of the Volkerak locks and Terneuzen locks is under study.
- IJsselmeer — Meppel (E 12) — insufficient fairway depth and/or width, the project is under study.
- Zaan (E 11-01) — adaptation to class Va with regard to fairway depth and/or width — height under the bridges and lock capacity is under way.
- Noordzeekanaal (E 11) — upgrading of sea locks at IJmuiden to class VIc is being studied.

^{xxii} Nemunas (E 41): insufficient depth of the fairway stretch along 100 km of the Nemunas river stretch in the border area and on the territory of the Russian Federation.

Poland

Missing links:

- Danube — Oder — Elbe Connection (E 30).
- Gdansk — Brest Connection (E 40), excluding its existing navigable sections.

Basic bottlenecks:

- Oder (E 30) from Widuchova to Kozle — upgrading from classes II and III to class Va is required.
- Glivice Canal (E 30-01) — upgrading from class III to class Va is required.
- Wisla (E 40) from Biala Gora to Wloclawek and from Plock to Warszawa — upgrading from classes I and II to class Va is required.
- Zeran Canal (E 40) from Zeran to Zegrze Lake — upgrading from class III to class Va is required.
- Bug (E 40) from Zegrze Lake to Brest — upgrading to class Va is required. The depth is limited to 0.80 m for 210 days a year.
- Warta — Notec — Bydgoski Canal (E 70) from Kostrzyn to Bydgoszcz — upgrading from class II to class Va is required.
- Wisla (E 70) from Bydgoszcz to Biala Gora — upgrading from class II to class Va is required.
- Szkarpada (E 70) from Gdanska Glova to Elblag — upgrading from class III to class Va is required.

Strategic bottlenecks: Oder (E 30) from Szczecin to Widuchova — upgrading from class IV to class Vb is expected.

Republic of Moldova

Missing links: none.

Basic bottlenecks:

- Prut (E 80-07) from the mouth to Branest — upgrading from class II to class Va is required.
- Nistru (E 90-03) from Ukraine/Republic of Moldova border to Bender — upgrading from class III to class Va is required.

Strategic bottlenecks: none.

Romania

Missing links:

- Danube — Bucuresti Canal (E 80-05).
- Olt (E 80-03) up to Slatina.

Basic bottlenecks:

- Prut (E 80-07) from the mouth to Ungheni.

- Bega Canal (E 80-01-02) up to Timisoara.

Strategic bottlenecks:

Danube (E 80) from 845.5 to 175 km — low fairway depth during dry seasons (below 2.50 m — value recommended by the Danube Commission) at several critical sections, i.e.:

- from 845.5 to 610 km, with fairway depth limited to 1.90-2.50 m for 12-46 days a year;
- from 610 to 375 km, with fairway depth limited to 1.60-2.00 m for 20-40 days a year;
- from 375 to 300 km, with fairway depth limited to 1.40-2.50 m for 61-126 days a year; navigation on the sector km 346-km 240 is diverted via Bala — Borcea branch when the depths in Cernavodă are 1.50 m with decreasing tendency;
- from 300 to 175 km, with fairway depth limited to 2.00-2.50 m for 5-32 days a year.

Danube (E 80) from 170 km to the Black Sea — low fairway depth during dry seasons (below 7.30 m — value recommended by the Danube Commission) at several critical points, i.e. at 73, 57, 47, 41 and 37 nautical miles and at the Sulina bar at the mouth of the Sulina Canal where it meets the Black Sea, where the fairway depth is limited to 7.01 m for 2-16 days a year.

Russian Federation

Missing links: none.

Basic bottlenecks: none.

Strategic bottlenecks:

- Don (E 90) from Kalach to Aksay — insufficient depth downstream of the Kochetovski lock (of 116.3 km long).^{xxiii}
- Volga (E 50) — low water depth from the Gorkovsky hydroelectric complex to Nizhny Novgorod.^{xxiv}
- Volgo-Baltiyskiy waterway (E 50) — the Nizhne-Svirski hydro-electrical complex.

Serbia

Missing links: none.

^{xxiii} To eliminate the insufficient draught downstream the Kochetovsky hydraulic complex, the construction of a low-head hydraulic complex near the village of Arpachin is foreseen; the startup is planned for 2021.

^{xxiv} Due to the fact that the Tcheboksary Reservoir is not filled up to the project level and that the water level of the Volga River at the Nizhny Novgorod — Gorodets section went down, the depth of 3.50 m at sill of the Gorodetski Lock is only ensured for 2-3 hours a day. To eliminate the insufficient draught, design works were started in 2014 to build a low-head hydraulic complex in the area of Bolshoye Kozino, the startup is planned for 2021.

Basic bottlenecks: Begej (E 80-01-02) from its mouth to the Serbia/Romania border — upgrading from class III to at least class Va is required.

Strategic bottlenecks:

- Danube (E 80) from 1,405.6 to 1,227.9 km — narrow fairway conditions.
- Danube (E 80) — low height under the railway bridge at Bogojevo (1,366.5 km) — 8.80 m — upgrading to 9.10 m is required.
- Danube (E 80) from 863 to 845.5 km — low fairway depth during dry seasons (below 2.50 m — value recommended by the Danube Commission) with fairway depth limited to 2.20-2.30 m for 7-15 days a year.
- Sava (E 80-12) from km 81 to the State border — upgrading to at least class Va is required.
- Tisza (E 80-01) — upgrading from class IV to class Va is under study.

Slovakia

Missing links:^{xxv}

- Danube — Oder — Elbe Connection (E 20 and E 30).
- Váh — Oder Link (E 81).

Basic bottlenecks: none.

Strategic bottlenecks:

- Danube (E 80) from Devín (1,880.26 km) to Bratislava (1,867.0 km) — insufficient depth at low water level and insufficient height under bridges at locks of Gabčíkovo Hydro Electrical Complex (1,819.3 km) — 8.90 m. Upgrading is required to 9.10 m.
- Danube (E 80) from Sap (1,811.0 km) to the mouth of the Ipeľ River (1,708.2 km) — insufficient depth at low water level and insufficient height under the bridges.
- Váh (E 81), from Komárno (0.0 km) to Žilina (240.0 km) — insufficient fairway depth. Canalization of the river and its upgrading to class VIa (Komarno — Hlohovec) and Va (Hlohovec — Žilina) in conjunction with the construction of new locks, and reconstruction of existing locks, are required.

^{xxv} Portions of waterways which do not exist at present but which are included in relevant infrastructure development programmes.

Switzerland

Missing links: none.

Basic bottlenecks: none.

Strategic bottlenecks: none.

Ukraine

Missing links: none.

Basic bottlenecks:

- Desna (E 40-01) from the mouth to Chernihiv — upgrading from class III to class IV is required.
- Danube, Kiliiske Mouth (E 80-09) — upgrading the fairway depth and/or width.
- Dnister (E 90-03) from Bilhorod Dnistrovskyi to the Ukraine/Republic of Moldova border — upgrading from class III to class Va is required.
- Prypiat (E40) from the Belarus/Ukraine border to the mouth — insufficient maximum draught (1.20 m).

Strategic bottlenecks: none.

IV. Coastal routes

Coastal routes mentioned in Annex I to AGN are intended to ensure the continuity of the E waterway network throughout Europe and, in principle, do not impose any restrictions on vessels using them. However, in the event that these coastal shipping vessels are supposed to regularly use inland waterways (mixed river-sea navigation) their dimensions should, where possible and economically viable, meet the requirements for self-propelled units suitable for navigation on inland waterways of classes Va and VIb as indicated in Annex III of the Agreement.

V. Tables 1, 2 and 3

Explanations

The three tables reproduced below reflect data on existing and target parameters of inland waterways, locks and ports of international importance as of 15 December 2016.

Table 1 Navigational Characteristics of Main Inland Waterways of International Importance

Data for each section of E waterways are given in two lines: the upper line represents target values to be achieved as a result of the envisaged modernization of existing waterways or construction of a new water link, while the lower one shows

existing parameters. The maximum admissible length and width of vessels/convoys are separated by a forward slash.

The draught (d) and the minimum height under bridges (H) indicated in Table 1 are given in relation to LNWL for the draught and HNWL for the height under bridges. LNWL corresponds to a long-term mean water level reached or exceeded on all but 20 ice-free days per year (approximately between 5 per cent and 6 per cent of the ice-free period). HNWL corresponds to a level existing for not less than 1 per cent of the navigation period, established on the basis of observations over a substantial number of years (30 to 40 years), excluding periods when there was ice.

The suitability of a particular waterway for combined transport is marked as follows:

- A — Waterways suitable for combined transport. This means that inland navigation vessels with a width of 11.40 or 11.45 m and a length of approximately 110,0 m are able to operate on such waterways carrying three or more layers of containers, 50 per cent of containers being empty. Otherwise a permissible length of pushed convoys of 185,0 m should be possible, in which case they could operate with two layers of containers, 50 per cent of containers being empty;
- B — Waterways suitable for combined transport but restrictions apply. This is mainly interpreted by Governments as inland waterways allowing the transport of at least two layers of containers, 50 per cent or less of them being empty, sometimes with the use of ballasting;
- C — Waterways not suitable for combined transport. These are the waterways where the transport of even two layers of containers is impossible.

Table 2 **Parameters of locks of inland waterways of international importance**

The table contains detailed data on some 640 locks or lock complexes, ship lifts and inclined planes situated on E waterways. This also includes data on locks which are under construction or planned.

Table 3 **Technical characteristics of inland navigation ports of international importance**

This table provides data on 438 European inland navigation ports of international importance, at least 17 of which are at the stage of planning. E ports are classified in the table in accordance with their annual cargo-handling capacity (0.5-3 million tons, 3-10 million tons and more than 10 million tons). The annual cargo-handling capacity should be interpreted as the potential of a particular port with regard to its existing equipment.

Table 1

Navigational Characteristics of Main European Inland Waterways of International Importance

E WATERWAY	SECTION OF E WATERWAY	LENGTH (km)	MAXIMUM DIMENSIONS OF VESSELS AND PUSHED CONVOYS WHICH MAY BE ACCOMMODATED			MINIMUM HEIGHT UNDER BRIDGES****	CLASS	SUITABILITY FOR COMBINED TRANSPORT **	COMMENTS
			LENGTH*** (m)	WIDTH*** (m)	DRAUGHT (m)				
1	2	3	4	5	6	7	8	9	10
E 01	DUNKERQUE — VALENCIENNES CANAL	148.0	143.0/143.0	11.40/11.40	3.00	5.25	Va	B	
	Dunkerque — Bouchain		143.0/143.0	11.40/11.40	3.00				
	ESCAUT	13.0	143.0/143.0	11.40/11.40	2.50	5.25	Va	B	
	Bouchain — Condé		143.0/143.0	11.40/11.40	2.50				
	CONDÉ — POMMEROEUL CANAL	5.9	143.0/143.0	11.40/11.40	2.50	5.30	IV	B	
	Condé — Hensies ¹		143.0/143.0	11.40/11.40	-				
	CONDÉ — POMMEROEUL CANAL	6.1	145.0/145.0	11.40/11.40	3.00	7.10	Va	A	
	Hensies — Pommeroeul ¹		145.0/145.0	11.40/11.40	3.00				
	NIMY-BLATON — PERONNES CANAL	16.8	145.0/145.0	11.40/11.40	2.50	5.25	Va	A	
	Pommeroeul — Nimy		145.0/145.0	11.40/11.40	2.50				
	CANAL DU CENTRE	24.8	110.0/110.0	11.40/11.40	2.50	5.25	Va	A	
	Nimy — Seneffe		110.0/110.0	11.40/11.40	2.50				
	CHARLEROI — BRUXELLES CANAL	26.2	110.0/110.0	11.40/11.40	2.50	6.05	Va	A	
	Seneffe — Charleroi		110.0/110.0	11.40/11.40	2.50				
SAMBRE	48.8	110.0/110.0	11.40/11.40	2.50	6.05	Va	A		
Charleroi — Namur		110.0/110.0	11.40/11.40	2.50					

* Upper line — target value
Lower line — present value




** A — Suitable for combined transport
B — Suitable, but restrictions apply
C — Not suitable for combined transport

*** Values applicable to single units/convoys.
**** In the middle of the bridge with due regard of the fairway and the shape of the bridge; it takes into account the security clearance of about 30 cm between the uppermost point of the vessel's structure or its load and a bridge.

E WATERWAY	SECTION OF E WATERWAY	LENGTH	MAXIMUM DIMENSIONS OF VESSELS AND PUSHED CONVOYS WHICH MAY BE ACCOMMODATED			MINIMUM HEIGHT UNDER BRIDGES****	CLASS	SUITABILITY FOR COMBINED TRANSPORT**	COMMENTS
			LENGTH*** (m)	WIDTH*** (m)	DRAUGHT (m)				
1	2	3	4	5	6	7	8	9	10
E 01 (continued)	MEUSE Namur — Ivoz-Ramet	50.6	196.0/196.0	12.50/12.50	3.00	6.60	Vb	A	
			196.0/196.0	12.50/12.50	3.00	6.60	Vb	A	
	MEUSE Ivoz-Ramet — Liège	16.6	196.0/196.0	12.50/12.50	3.40	7.00	Vb	A	
			196.0/196.0	12.50/12.50	3.40	7.00	Vb	A	
	ALBERTKANAAL Liège — Lanaye	17.0	196.0/196.0	23.00/23.00	3.40	7.50	VIb	A	
			196.0/196.0	23.00/23.00	3.40	7.50	VIb	A	
	CANAL DE LANAYE Lanaye	1.9	196.0/196.0	23.00/23.00	3.20	8.50	VIb	A	
			135.0/135.0	15.00/15.00	3.20	8.50	Va	A	
	MAAS Lanaye — Maastricht	12.3	137.5/185.0	14.00/12.50	3.00	6.70	Vb	A	
			137.5/100.0	14.00/12.00	3.00	6.70	Va	A	
	MAAS Maastricht — Heumen	119.6	125.0/185.0	13.50/13.50	3.00	7.00	Vb	A	
			110.0/137.5	12.00/11.50	3.00	7.00	Va	A	
MAAS Heumen — Moerdijk	84.9	137.5/185.0	13.50/13.50	3.00	7.00	Vb	A		
		137.5/113.5	13.50/13.50	3.00	7.00	Va	A		
DORDTSCH KIL AND NOORD Moerdijk — Rotterdam	22.0	225.0/229.5	23.50/22.90	5.00	42.50 ²	VIc	A	Sea vessel route	
		225.0/153.0	23.50/34.35 ³						
		225.0/229.5	23.50/22.90	5.00	42.50 ²	VIc	A		
	225.0/153.0	23.50/34.35 ³							
E 01-02	MEUSE Namur — Givet (site of 3 fontains)	46.4	98.0/99.70	11.80/11.80	2.50	5.63	IV	B	
			98.0/99.70	11.80/11.80	2.50	5.63	IV	B	
E 01-04	BASSE MEUSE Liège — Visé	13.8	135.0/135.0	15.00/15.00	2.80	7.90	Va	A	
			135.0/135.0	15.00/15.00	2.80	7.90	Va	A	

E WATERWAY	SECTION OF E WATERWAY	LENGTH (km)	MAXIMUM DIMENSIONS OF VESSELS AND PUSHED CONVOYS WHICH MAY BE ACCOMMODATED			MINIMUM HEIGHT UNDER BRIDGES**** (m)	CLASS	SUITABILITY FOR COMBINED TRANSPORT**	COMMENTS
			LENGTH*** (m)	WIDTH*** (m)	DRAUGHT (m)				
1	2	3	4	5	6	7	8	9	10
E 01-04-01	MONSIN CANAL	0.7	135.0/135.0	15.00/15.00	3.40	9.20	Va	A	
			135.0/135.0	15.00/15.00	3.40	9.20	Va	A	
E 01-01	KANAAL DESSEL — KWAADMECHELEN Kwaadmechelen — Kom van Dessel	15.8	110.0/110.0	11.50/11.50	2.80	5.50	Va	B	
			110.0/110.0	11.50/11.50	2.80	5.20	Va	C	
	KANAAL BOCHOLT — HERENTALS Kom Dessel — sluis 1 Lommel	4.1	85.0/85.0	9.50/9.50	2.80	5.50	IV	B	
			55.0/55.0	7.30/7.30	2.50	4.93	II	C	
	KANAAL BOCHOLT — HERENTALS Sluis 1 Lommel — Bocholt	27.1	86.0/86.0	9.50/9.50	2.80	5.50	IV	B	
			86.0/86.0	8.30/8.30	2.50	5.50	II	C	
	ZUID — WILLEMSVAART Bocholt — up to the Belgium/ Netherlands border	4.9	85.0/85.0	9.50/9.50	2.80	5.50	IV	B	
			52.0/52.0	6.70/6.70	2.00	5.15	II	C	
	ZUID — WILLEMSVAART From the Belgium/Netherlands border to Nederweert	14.2	85.0/85.0	9.50/9.50	2.50	5.30	IV	B	
			65.0/65.0	7.25/7.25	2.10	5.30	II	C	
WESSEM — NEDERWEERT KANAAL	16.3	85.0/85.0	9.50/9.50	2.50	5.20	IV	B		
		65.0/65.0	7.25/7.25	2.10	5.20	II	C		
		95.0/95.0	9.60/9.60						
E 01-06	KANAAL VAN ST. ANDRIES	1.9	110.0/110.0	13.50/13.50	3.50	11.90	Va	A	
			110.0/110.0	13.50/13.50	3.50	11.90	Va	A	
E 01-03	MAXIMAKANAAL	9.0	105.0/105.0	9.50/9.50	3.00	7.00	IV	B	
			110.0/110.0	6.70/6.70					
			105.0/105.0	9.50/9.50	3.00	7.00	IV	B	
			110.0/110.0	6.70/6.70					

E WATERWAY	SECTION OF E WATERWAY	LENGTH (km)	MAXIMUM DIMENSIONS OF VESSELS AND PUSHED CONVOYS WHICH MAY BE ACCOMMODATED			MINIMUM HEIGHT UNDER BRIDGES**** (m)	CLASS	SUITABILITY FOR COMBINED TRANSPORT**	COMMENTS
			LENGTH*** (m)	WIDTH*** (m)	DRAUGHT (m)				
1	2	3	4	5	6	7	8	9	10
E 01-03 (continued)	ZUID — WILLEMSVAART	13.7	85.0/85.0	9.50/9.50	3.00	7.00	IV	B	
	Maximakanaal — Lock No. 4		105.0/105.0	9.60/9.60	3.00	7.00	IV	B	
			110.0/110.0 ⁴	7.25/7.25 ⁴					
E 02	BOUDEWIJN CANAL	12.0	.../...	.../...	VIb	A	Sea vessel route 
	Zeebrugge — Brugge		125.0/125.0	12.00/12.00	4.75	...	Va	A	
	GENT — OOSTENDE CANAL	13.8	86.0/86.0	10.20/10.20	2.50	7.50	IV	A	
	Brugge — Beernem		86.0/86.0	10.20/10.20	2.50	7.29	IV	A	
	GENT — OOSTENDE CANAL	18.4	100.0/100.0	10.20/10.20	2.70	7.00	IV	A	
	Beernem — Schipdonk		100.0/100.0	10.20/10.20	2.70	7.26	IV	A	
	LEIE BYPASS CANAL	14.9	185.0/185.0	11.50/11.50	3.50	7.50	Vb	A	Seine — Escaut link
	Schipdonk — Deinze		110.0/110.0	11.50/11.50	2.80	7.60	Va	A	
	LEIE	15.5	185.0/185.0	11.50/11.50	3.50	7.00	Vb	A	Seine — Escaut link
	Deinze — Ooigem		110.0/110.0	11.50/11.50	2.80	7.08	Va	A	
	LEIE	5.6	185.0/185.0	11.50/11.50	3.50	7.00	Vb	A	Seine — Escaut link
	Ooigem — Harelbeke lock		110.0/110.0	11.50/11.50	2.80	5.63	Va	C	
	LEIE	17.1	185.0/185.0	11.40/11.40	3.50	7.00	Vb	A	Seine — Escaut link
	Harelbeke lock — Halluin		110.0	9.60/9.60	2.50	5.06	IV	C	
	LYS MITOYENNE	9.1	185.0/185.0	11.40/11.40	3.50	7.00	Vb	A	Seine — Escaut link
Halluin — Wervik	110.0		9.60	2.40	4.75	IV	C		
LYS MITOYENNE	8.7	185.0/185.0	11.40/11.40	2.50	7.00	Vb	A		
Belgian Commune of Comines		110.0/110.0	9.60/9.60	2.40	4.73	IV	C		
DEÛLE AND DEÛLE CANAL	6.0	185.0/185.0	11.40/11.40	3.00	6.50	Vb	A	Upgrading to class Vb is under way	
Deûlémont — Quesnoy		110.0/110.0	5.05/7.00	2.30	5.55	II	B		

E WATERWAY	SECTION OF E WATERWAY	LENGTH	MAXIMUM DIMENSIONS OF VESSELS AND PUSHED CONVOYS WHICH MAY BE ACCOMMODATED			MINIMUM HEIGHT UNDER BRIDGES****	CLASS	SUITABILITY FOR COMBINED TRANSPORT **	COMMENTS	
			LENGTH*** (m)	WIDTH*** (m)	DRAUGHT (m)					
1	2	3	4	5	6	7	8	9	10	
E 02 (continued)	DEÛLE AND DEÛLE CANAL Quesnoy/Deûle — Lille (Grand Carré)	8.7	185.0/185.0	11.40/11.40	3.00	6.50	Vb	A	Upgrading to class Vb is under way	
			110.0/110.0	11.40/11.40	2.30	5.25	Va	C		
	DEÛLE AND DEÛLE CANAL Lille (Grand Carré) — Bauvin	19.2	143.0/143.0	11.40/11.40	3.00	6.50	Va	A		
			143.0/143.0	11.40/11.40	3.00	5.25	Va	B		
E 02-02	GENT — OOSTENDE CANAL Brugge — Oostende	17.0	110.0/110.0	11.50/11.50	3.50	7.00	Va	A		
			110.0/110.0	11.50/11.50	2.50	5.50	Va	B		
E 02-02-01	PLASSEDALE — NIEUWPOORT CANAL Plassendale — Gistelbrug	21.0	85.0/85.0	9.50/9.50	2.50	7.00	IV	B		
			38.5/38.5	5.10/5.10	2.00	5.28	I	C		
	PLASSEDALE — NIEUWPOORT CANAL Gistelbrug — Snaaskerke		85.0/85.0	9.50/9.50	2.50	7.00	IV	B		
			38.5/38.5	5.10/5.10	2.00	5.17	I	C		
	PLASSEDALE — NIEUWPOORT CANAL Snaaskerke — Nieuwpoort		85.0/85.0	9.50/9.50	2.50	7.00	IV	B		
			38.5/38.5	5.10/5.10	2.00	5.17	I	C		
E 02-04	ROESELARE — LEIE CANAL Downstream Bruanebrug	15.4	110.0/110.0	11.50/11.50	3.50	7.00	Va	A		
			110.0/110.0	11.50/11.50	2.80	5.07	Va	B		
	ROESELARE — LEIE CANAL Upstream Bruanebrug	1.1	86.0/86.0	9.60/9.60	2.80	6.14	IV			
			86.0/86.0	9.60/9.60	2.80	6.14	IV			
E 03	NIEUWE MERWEDE Gorinchem — Moerdijk	22.5	225.0/229.5	23.50/22.90	4.00	7.80	VIb	A		
				225.0/153.0	23.50/34.35 ³					
				225.0/229.5	23.50/22.90	4.00	7.80	VIb		A
				225.0/153.0	23.50/34.35 ³					
	SCHELDE — RIJN CONNECTION Moerdijk — Terneuzen	101.7	150.0/200.0	23.50/23.50	4.00	9.10	VIb	A		
				150.0/200.0	23.50/23.50	4.00	9.10	VIb		A

E WATERWAY	SECTION OF E WATERWAY	LENGTH	MAXIMUM DIMENSIONS OF VESSELS AND PUSHED CONVOYS WHICH MAY BE ACCOMMODATED			MINIMUM HEIGHT UNDER BRIDGES****	CLASS	SUITABILITY FOR COMBINED TRANSPORT **	COMMENTS
			LENGTH*** (m)	WIDTH*** (m)	DRAUGHT (m)				
1	2	3	4	5	6	7	8	9	10
E 03 (continued)	GENT — TERNEUZEN CANAL	32.6	140.0/193.0	22.80/22.80	5.50-12.50	51.00	VIb	A	Sea vessel route
			140.0/193.0	22.80/22.80	5.50-12.50	51.00	VIb	A	
	GENT CIRCULAR CANAL Gent — Terneuzen — Evergem (Noordervak)	5.3	185.0/185.0	11.50/11.50	3.50	7.00	Vb	A	Seine — Escaut link
			135.0/135.0	11.50/11.50	3.50	7.00	Va	A	
	GENT CIRCULAR CANAL Evergem lock — Bovenschelde (Westervak)	11.9	110.0/110.0	11.50/11.50	3.00	7.00	Va	A	
110.0/110.0			11.50/11.50	3.00	7.00	Va	A		
E 04	WESTERSCHELDE Vlissingen — Terneuzen — Hansweert — Antwerpen	65.0	135.0/195.0	15.00/22.80	4.50	No restrictions	VIb	A	Sea vessel route
			135.0/195.0	15.00/22.80	4.50	No restrictions	VIb	A	
	BENEDEN ZEESCHELDE Antwerpen	30.8	135.0/195.0	15.00/22.80	4.50	No restrictions	VIb	A	Sea vessel route
			135.0/195.0	15.00/22.80	4.50	No restrictions	VIb	A	
	BOVEN ZEESCHELDE Antwerpen — Wintam	8.7	135.0/195.0	15.00/22.80	4.50	49.00	VIb	A	Sea vessel route
			135.0/195.0	15.00/22.80	4.50	49.00	VIb	A	
	BRUXELLES — SCHELDE CANAL Wintam — Sauvegarde	6.3	220.0/220.0	23.00/23.00	9.00	45.00	VIb	A	
			180.0/180.0	24.00/24.00	8.80	45.00	VIb	A	
	BRUXELLES — SCHELDE CANAL Sauvegarde — Willebroek	2.4	205.0/205.0	22.80/22.80	9.00	32.00	VIb	A	
			140.0/140.0	24.00/24.00	7.00	32.00	VIa	A	
	BRUXELLES — SCHELDE CANAL Willebroek — Bruxelles	18.3	205.0/205.0	22.80/22.80	5.80	32.00	VIb	A	
			140.0/140.0	19.00/19.00	5.80	32.00	Va	A	
	CHARLEROI — BRUXELLES CANAL Bruxelles — Clabecq	21.6	81.3/81.3	10.30/10.30	3.00	7.00	IV	B	Canal
			81.3	10.30	2.50	4.60	IV	C	
	CHARLEROI — BRUXELLES CANAL Clabecq — Seneffe	19.7	85.0/85.0	10.30/10.30	2.50	4.75	IV	B	Dredging in progress
85.0/85.0			10.30/10.30	2.50	4.75	IV	B		

E WATERWAY	SECTION OF E WATERWAY	LENGTH	MAXIMUM DIMENSIONS OF VESSELS AND PUSHED CONVOYS WHICH MAY BE ACCOMMODATED			MINIMUM HEIGHT UNDER BRIDGES****	CLASS	SUITABILITY FOR COMBINED TRANSPORT **	COMMENTS
			LENGTH*** (m)	WIDTH*** (m)	DRAUGHT (m)				
1	2	3	4	5	6	7	8	9	10
E 05	CANAL SEINE-NORD EUROPE Compiègne — Aubencheul au Bac	106.0	185.0/185.0	11.40/11.40	4.50	7.00	Vb	A	Project of a new link
			.../...	.../...	
	HAUT ESCAUT Condé — Bléharies	15.0	110.0/110.0	11.40/11.40	2.50	5.80	Va	B	
			110.0/110.0	11.40/11.40	2.50	5.80	Va	B	
	HAUT ESCAUT Bléharies — Herinnes	32.8	110.0/110.0	11.40/11.40	2.60	6.18	Va	A	
			110.0/110.0	11.40/11.40	2.60	6.18	Va	A	
	BOVENSCHELDE Herinnes — Bossuit	5.6	110.0/110.0	11.50/11.50	3.50	7.00	Va	A	
			110.0/110.0	11.50/11.50	2.60	7.57	Va	B	
	BOVENSCHELDE Bossuit — Asper Lock	30.6	110.0/110.0	11.50/11.50	3.50	7.00	Va	A	
			110.0/110.0	11.50/11.50	2.60	7.11	Va	B	
	BOVENSCHELDE Asper Lock — Gent Circular Canal	14.6	110.0/110.0	11.50/11.50	3.50	7.00	Va	A	
			110.0/110.0	11.50/11.50	3.00	7.42	Va	A	
	GENT CIRCULAR CANAL Bovenshelde — Merelbeke lock — Westervak	1.0	110.0/110.0	11.50/11.50	3.00	7.00	Va	A	
			110.0/110.0	11.50/11.50	3.00	6.98	Va	A	
	GENT CIRCULAR CANAL Merelbeke lock — Boven Zeeschelde — Zuidervak	3.7	110.0/110.0	11.40/11.40	5	5	Va	A	The water level depends on the tide
			85.0/85.0	9.50/9.50	5	5	IV	B	
	BOVEN ZEESCHELDE Gent Circular Canal — Dender	28.2	110.0/110.0	11.40/11.40	5	5	Va	A	The water level depends on the tide
			85.0/85.0	9.50/9.50	5	5	IV	B	
BOVEN ZEESCHELDE Dender — Baasrode	10.9	110.0/110.0	12.00/12.00	5	5	Va	A	The water level depends on the tide	
		85.0/85.0	12.00/12.00	5	5	IV	B		
BOVEN ZEESCHELDE Baasrode — Durme	10.5	110.0/110.0	12.00/12.00	5	45.00	Va	A	The water level depends on the tide	
		95.0/95.0	12.00/12.00	5	45.00	Va	A		

E WATERWAY	SECTION OF E WATERWAY	LENGTH	MAXIMUM DIMENSIONS OF VESSELS AND PUSHED CONVOYS WHICH MAY BE ACCOMMODATED			MINIMUM HEIGHT UNDER BRIDGES****	CLASS	SUITABILITY FOR COMBINED TRANSPORT **	COMMENTS
			LENGTH*** (m)	WIDTH*** (m)	DRAUGHT (m)				
1	2	3	4	5	6	7	8	9	10
E 05 (continued)	BOVEN ZEESCHELDE	10.9	135.0/195.0	24.00/24.00	5	45.00	VIb	A	The water level depends on the tide
	Durme — Wintam		135.0/195.0	24.00/24.00	5	45.00	VIb	A	
	ALBERTKANAAL	9.7	135.0/200.0	15.00/23.00	3.40	9.10	VIb	A	
	Antwerpen — Wijnegem		135.0/200.0	15.00/23.00	3.40	6.70	Vb	A	
	ALBERTKANAAL	90.0	196.0/200.0	23.00/23.00	3.40	9.10	VIb	A	
	Wijnegem — Lanaken		196.0/200.0	23.00/23.00	3.40	6.90	VIb	A	
	ALBERTKANAAL	1.0	196.0/196.0	23.00/23.00	3.40	9.10	VIb	A	
	Lanaken		196.0/196.0	23.00/23.00	3.40	7.00	Va	A	
ALBERTKANAAL	10.0	196.0/196.0	23.00/23.00	3.40	9.10	VIb	A		
Lanaken — Kanne		196.0/196.0	23.00/23.00	3.40	6.90	VIb	A		
ALBERTKANAAL	1.7	196.0/196.0	23.00/23.00	3.40	7.50	VIb	A		
Eben — Emael — Lanaye		196.0/196.0	23.00/23.00	3.40	7.50	VIb	A		
E 05-02	NIMY — BLATON — PERONNES CANAL	22.1	85.0/85.0	10.50/10.50	2.50	5.20	IV	B	
	Peronnes — Pommeroeul		85.0/85.0	10.50/10.50	2.50	5.20	IV	B	
E 05-01	BOSSUIT — KORTRIJK CANAL	12.7	110.0/110.0	11.50/11.50	3.50	7.00	Va	A	
	Bossuit — Zwevegem		110.0/110.0	11.50/11.50	2.60	5.26	Va	C	
	BOSSUIT — KORTRIJK CANAL	2.5	110.0/110.0	11.50/11.50	3.50	7.00	Va	A	
	Zwevegem — Kortrijk		38.5/38.5	5.10/5.10	1.80	3.91	I	C	
E 05-04	DENDER	11.7	110.0/110.0	9.50/9.50	3.00	7.00	IV	B	
	Aalst Lock — calibrated section of Dendermonde		55.0/55.0	7.50/7.50	2.50	3.97	II	C	
	DENDER Calibrated section of	2.0	110.0/110.0	11.50/11.50	3.00	7.00	Va	A	
	Dendermonde — Dendermonde Lock (incl.)		110.0/110.0	11.50/11.50	2.50	8.11	Va	A	

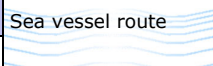
E WATERWAY	SECTION OF E WATERWAY	LENGTH	MAXIMUM DIMENSIONS OF VESSELS AND PUSHED CONVOYS WHICH MAY BE ACCOMMODATED			MINIMUM HEIGHT UNDER BRIDGES****	CLASS	SUITABILITY FOR COMBINED TRANSPORT **	COMMENTS
			LENGTH*** (m)	WIDTH*** (m)	DRAUGHT (m)				
1	2	3	4	5	6	7	8	9	10
E 05-06	NETEKANAAL	9.5	81.3/81.3	10.30/10.30	2.80	7.00	IV	B	
	Albertkanaal — Lier		81.3/81.3	10.30/10.30	2.80	5.43	IV	C	
	NETEKANAAL	5.7	85.0/85.0	10.30/10.30	2.80	7.00	Va	A	
	Lier — Duffelsluis		85.0/85.0	10.30/10.30	2.80	6.94	IV	B	
	BENEDEN — NETE	14.4	110.0/110.0	11.40/11.40	5	5	Va	A	The water level depends on the tide
			85.0/85.0	10.30/10.30	5	5	IV	C	
	RUPEL	11.8	110.0/110.0	11.50/11.50	5	31.00	Va	A	The water level depends on the tide
			110.0/110.0	11.50/11.50	5	31.00	Va	A	
E 06	SCHELDE — RIJN CONNECTION	37.8	200.0/200.0	23.00/23.00	4.30	9.10	VIc	A	
	Antwerpen — Moerdijk		200.0/200.0	23.00/23.00	4.30	9.10	VIc	A	
E 07	GENT — OOSTENDE CANAL	1.7	185.0/185.0	11.50/11.50	3.50	7.50	Vb	A	Seine — Escaut link
	Gent Circular Canal — Lovendegem (Bierstalkade)		110.0/110.0	11.50/11.50	3.00	No restrictions	Va	A	
	GENT — OOSTENDE CANAL	5.2	185.0/185.0	11.50/11.50	3.50	7.50	Vb	A	Seine — Escaut link
	Lovendegem (Bierstalkade) — Schipdonk		110.0/110.0	11.50/11.50	2.80	9.07	Va	A	
	LEIE BYPASS CANAL	13.4	185.0/185.0	11.40/11.40	3.50	7.00	Vb	A	
	Schipdonk — Maldegem		38.5/38.5	5.10/5.10	1.60	4,36	I	C	
	LEIE BYPASS CANAL	25.6 ⁶	185.0/185.0	11.40/11.40	3.50	7.00	Vb	A	New link to be built
	Maldegem — Zeebrugge		.../...	.../...	
E 10	HARTELKANAAL	23.7	125.0/269.5	22.80/22.80	4.00	4.00 ⁷	VIc	A	
	Rotterdam/Europoort — Hartelmond		125.0/193.0	22.80/34.20					
			110.0/269.5	22.80/22.80	4.00	4.00 ⁷	VIc	A	
			110.0/193.0	22.80/34.20					

E WATERWAY	SECTION OF E WATERWAY	LENGTH (km)	MAXIMUM DIMENSIONS OF VESSELS AND PUSHED CONVOYS WHICH MAY BE ACCOMMODATED			MINIMUM HEIGHT UNDER BRIDGES**** (m)	CLASS	SUITABILITY FOR COMBINED TRANSPORT**	COMMENTS
			LENGTH*** (m)	WIDTH*** (m)	DRAUGHT (m)				
1	2	3	4	5	6	7	8	9	10
E 10 (continued)	OUDE MAAS 976.2 km — 1 007.0 km	30.8	225.0/229.5 ⁸	23.50/22.90 ⁸	5.00 ⁸	42.50 ²	VIc	A	
			225.0/153.0	23.50/34.35					
			225.0/229.5 ⁸	23.50/22.90 ⁸	5.00 ⁸				
			225.0/153.0	23.50/34.35					
	BENEDEN MERWEDE 961.3 km — 976.2 km	14.9	225.0/229.5	23.50/22.90	3.80 ⁹	No restrictions ¹⁰	VIc	A	
			225.0/153.0	23.50/34.35 ³					
			225.0/229.5	23.50/22.90	3.80 ⁹				
			225.0/153.0	23.50/34.35 ³					
	BOVEN MERWEDE 952.5 km — 961.3 km	8.8	225.0/229.5	23.50/22.90	4.15 ¹¹	No restrictions ¹²	VIc	A	
			225.0/153.0 ⁸	23.50/34.35 ³					
			225.0/229.5	23.50/22.90	4.15 ¹¹				
			225.0/153.0 ⁸	23.50/34.35 ³					
	WAAL 867.4 km — 952.5 km	85.1	135.0/269.5	22.80/22.90	2.50 ¹³	9.00 ¹⁴	VIc	A	
			135.0/193.0	22.80/34.35 ³					
135.0/269.5			22.80/22.90	2.50 ¹³					
135.0/193.0			22.80/34.35 ³						
BOVEN-RIJN 857.0 km — 867.4 km	10.4	135.0/269.5	22.80/22.90	3.50 ¹³	9.00 ¹⁴	VIc	A		
		135.0/193.0	22.80/34.35 ³						
		135.0/269.5	22.80/22.90	3.50 ¹³					
		135.0/193.0	22.80/34.35 ³						

E WATERWAY	SECTION OF E WATERWAY	LENGTH (km)	MAXIMUM DIMENSIONS OF VESSELS AND PUSHED CONVOYS WHICH MAY BE ACCOMMODATED			MINIMUM HEIGHT UNDER BRIDGES**** (m)	CLASS	SUITABILITY FOR COMBINED TRANSPORT**	COMMENTS	
			LENGTH*** (m)	WIDTH*** (m)	DRAUGHT (m)					
1	2	3	4	5	6	7	8	9	10	
E 10 (continued)	RHINE Lobith — Köln (863.0 km — 688.0 km)	175.0	135.0/193.0	22.80/34.35	2.50 ¹⁵	9.10	VIc	A		
			/269.5	/22.90						
		175.0	175.0	135.0/193.0	22.80/34.35 ¹⁶	2.50 ¹⁷	9.10 ¹⁷ bis	VIc	A	
				/269.5	/22.90					
	RHINE Köln (688.0 km) — 564.3 km	123.7	123.7	135.0/193.0	22.80/34.35	2.50 ¹⁷	9.10	VIc	A	
				/269.5	/22.90					
		123.7	123.7	135.0/193.0	22.80/34.35 ¹⁶	2.50 ¹⁷	9.10 ¹⁸ bis	VIc	A	
				/269.5	/22.90					
	RHINE 564.3 km — 540.2 km	24.1	24.1	135.0 ¹⁸ /116.5	22.80/22.90	2.10 ¹⁷	9.10	VIa	A	When going downstream
				135.0 ¹⁸ /116.5	22.80/22.90	2.10 ¹⁹	9.10	VIa	A	
				135.0 ¹⁸ /186.5	22.80/22.90	2.10 ¹⁷	9.10	VIb	A	When going upstream
				135.0 ¹⁸ /186.5	22.80/22.90	2.10 ¹⁹	9.10	VIb	A	
	RHINE 540.2 km — 359.8 km	180.4	180.4	135.0/193.0	22.80/22.90	2.10 ¹⁷	9.10	VIb	A	
				/153.0	/34.35					
	180.4	180.4	135.0/193.0	22.80/22.90	2.10 ¹⁹	9.10	VIb	A		
			/153.0	/34.35						
RHINE 359.8 km — Iffezheim (334.0 km)	25.8	25.8	135.0/193.0	22.80/22.90	2.10 ¹⁷	9.10	VIb	A		
			135.0/193.0	22.80/22.90	2.10 ¹⁷	9.10	VIb	A		
RHINE Iffezheim (334.0 km) — 287.4 km	46.6	46.6	135.0/270.0	22.80/22.90	3.00	7.00	VIc	A		
			135.0/270.0	22.80/22.90	3.00	7.00	VIc	A		
RHINE 287.4 km — Niffer (186.0 km)	101.4	101.4	135.0/183.0	22.80 ²⁰ /22.80 ²⁰	3.00	7.00	VIb	A		
			135.0/183.0	22.80 ²⁰ /22.80 ²⁰	3.00	7.00	VIb	A		


E WATERWAY	SECTION OF E WATERWAY	LENGTH	MAXIMUM DIMENSIONS OF VESSELS AND PUSHED CONVOYS WHICH MAY BE ACCOMMODATED			MINIMUM HEIGHT UNDER BRIDGES****	CLASS	SUITABILITY FOR COMBINED TRANSPORT **	COMMENTS	
			LENGTH*** (m)	WIDTH*** (m)	DRAUGHT (m)					
1	2	3	4	5	6	7	8	9	10	
E 10 (continued)	CANAL NIFFER — MULHOUSE	15.5	110.0/190.0	11.45/11.45	4.00	6.75	Vb	A		
			110.0/190.0	11.45/11.45	4.00	6.75	Vb	A		
	SAÔNE — RHINE CONNECTION ²¹	206.0 ⁶	.../...	.../...		Project of a new link
			-	-	-	-	-	-		
	SAÔNE St. Symphorien — Chalon-sur-Saône	81.0	185.0/185.0	11.40/11.40	3.50	4.80	Vb	B		
			110.0/110.0	11.40/11.40	3.50	4.80	Va	B		
	SAÔNE From Chalon to the confluence with the Rhône	138.0	185.0/185.0	11.40/11.40	3.50	4.40	Vb	C		
			185.0/185.0	11.40/11.40	3.50	4.40	Vb	C		
	RHÔNE Lyon (0.00 km) — Avignon (244.0 km)	244.0	190.0/190.0	11.40/11.40	3.00	6.30 ²²	Vb	A		
			190.0/190.0	11.40/11.40	3.00	6.30 ²²	Vb	A		
	RHÔNE Avignon (244.0 km) — Tarascon (268.0 km)	22.0	190.0/190.0	11.40/11.40	3.00	7.40 ²²	Vb	A		
			190.0/190.0	11.40/11.40	3.00	7.40 ²²	Vb	A		
	RHÔNE Tarascon (268.0 km) — Arles (283.0 km)	15.0	190.0/190.0	11.40/11.40	3.00	7.88 ²²	Vb	A		
			190.0/190.0	11.40/11.40	3.00	7.88 ²²	Vb	A		
RHÔNE Arles (283.0 km) — Fos ²³ via the Rhône — Fos Canal	43.0	190.0/190.0	11.40/11.40	3.20	No restrictions	Vb	A			
		190.0/190.0	11.40/11.40	3.20	No restrictions	Vb	A			
E 10-01	WESEL-DATTELN-KANAL	60.0	110.0/185.0	11.45/11.45	2.80	5.25	Vb	B		
			110.0/185.0	11.45/11.45	2.80	4.50	Vb ²⁴	C		
	DORTMUND-EMS-KANAL	2.0	110.0/185.0	11.45/11.45	2.80	5.25	Vb	B		
			110.0/185.0	11.45/11.45	2.80	4.25	Vb ²⁴	C		
	DATTELN-HAMM-KANAL To the West of Hamm Harbour	36.0	110.0/185.0	11.45/11.45	2.80	5.25	Vb	B		
			86.0/86.0	9.60/9.60	2.50	4.00	IV ^{24, 25}	C		

E WATERWAY	SECTION OF E WATERWAY	LENGTH (km)	MAXIMUM DIMENSIONS OF VESSELS AND PUSHED CONVOYS WHICH MAY BE ACCOMMODATED			MINIMUM HEIGHT UNDER BRIDGES**** (m)	CLASS	SUITABILITY FOR COMBINED TRANSPORT**	COMMENTS
			LENGTH*** (m)	WIDTH*** (m)	DRAUGHT (m)				
1	2	3	4	5	6	7	8	9	10
E 10-01 (continued)	DATTELN-HAMM-KANAL	11.0	85.0/85.0	9.50/9.50	2.50	4.00	IV ^{24, 25}	C	
	To the East of Hamm Harbour		82.0/82.0	9.50/9.50	2.50	4.00	IV ^{24, 25}	C	
E 10-03	RHEIN-HERNE-KANAL	39.8	110.0/185.0	11.45/11.45	2.80	5.25	Vb	B	
	0.16 km (Duisburg) — 39.97 km		110.0/185.0	11.45/11.45	2.50 ²⁶	4.50	Vb ^{24, 25}	C	
	RHEIN-HERNE-KANAL	5.6	110.0/185.0	11.45/11.45	2.80	5.25	Vb ²⁵	B	
			39.97 km — Henrichenburg	105.0/160.0	9.60/9.50	2.50	4.50	IV ²⁴	
E 10-05	RUHR	4.5	110.0/185.0	12.00/12.00	2.80	6.50	Vb	B	
	0.01 km — 4.51 km		110.0/185.0	12.00/12.00	2.80	6.50	Vb	B	
	RUHR	7.2	110.0/110.0	12.00/12.00	2.80	6.50	Va	B	
			4.51 km — 11.65 km	110.0/110.0	12.00/12.00	2.80	6.50	Va	
E 10-07	NECKAR	136.1	105.0/105.0	11.45/11.45	2.60	6.00 ²⁷	Va	B	
	0.0 km — 136.1 km		105.0/105.0	11.45/11.45	2.60	6.00 ²⁷	Va	B	
	NECKAR	65.4	105.0/105.0	11.45/11.45	2.60	5.50	Va	B	
			136.1 km — 201.5 km	105.0/105.0	11.45/11.45	2.60	5.50	Va	
E 10-09	RHINE	9.1	110.0/183.0	11.40/22.80	3.00 ²⁸	8.00	VIb	A	
	Niffer (Kembs) — Huningue		110.0/183.0	11.40/22.80	3.00 ²⁸	8.00	VIb	A	
	RHINE	3.4	135.0/180.0	11.40/22.90	3.00	7.00	VIb	A	
			Huningue — Bâle (Mittlere Brücke)	135.0/180.0	11.40/22.90	3.00	7.00	VIb	
	RHINE	17.4	110.0/110.0	11.45/11.45	2.25 ²⁹	5.10 ³⁰	Va	A	
			Bâle (Mittlere Brücke) — Rheinfelden	110.0/110.0	11.45/11.45	2.25 ²⁹	5.10 ³⁰	Va	
E 10-02	SAÔNE — MOSELLE LINK	304.0	.../185.0	11.40/11.40	3.00	7.00	Vb	A	Project of a new link
			38.5/38.5	5.00/5.00	1.80	3.50	I	C	

E WATERWAY	SECTION OF E WATERWAY	LENGTH	MAXIMUM DIMENSIONS OF VESSELS AND PUSHED CONVOYS WHICH MAY BE ACCOMMODATED			MINIMUM HEIGHT UNDER BRIDGES****	CLASS	SUITABILITY FOR COMBINED TRANSPORT**	COMMENTS
			LENGTH*** (m)	WIDTH*** (m)	DRAUGHT (m)				
1	2	3	4	5	6	7	8	9	10
E 10-04	PETIT RHÔNE	21.0	190.0/190.0	11.40/11.40	2.20	5.24	Vb	B	
	Fourques — Saint-Gilles		190.0/190.0	11.40/11.40	2.20	5.24	Vb	B	
	RHÔNE — SÈTE CANAL	70.0	190.0/190.0	11.40/11.40	2.50	5.94	Va	B	
	Saint-Gilles — Sète		110.0/110.0	9.50/9.50	2.50	4.95	IV	B	
E 10-06	RHÔNE AND SAINT-LOUIS CANAL	45.0	135.0/135.0	19.00/19.00	4.25	No restrictions	Va	A	Sea vessel route 
	Barcarin — Fos		135.0/135.0	19.00/19.00	4.25	No restrictions	Va	A	
E 11	NOORDZEEKANAAL AND AMSTERDAM — RIJNKANAAL	25.8	125.0/195.0 ³¹	22.80/22.80	4.00 ³¹	No restrictions	VIb	A	Noordzeekanaal and Binnen-IJ
	IJmuiden — Zeeburg (Amsterdam) 5.9 km — 31.7 km		110.0/195.0 ³¹	22.80/22.80	4.00 ³¹	No restrictions	VIb	A	
	AMSTERDAM — RIJNKANAAL	70.8	200.0/200.0	23.50/23.50	4.00	9.05	VIb	A	Amsterdam — Rijnkanaal
	Zeeburg — Tiel		200.0/200.0	23.50/23.50	4.00	9.05	VIb	A	
E 11-01	ZAAN	20.3	110.0/110.0	11.50/11.50	2.80	2.35 ^{3, 7}	Va	A	
	Noordzeekanaal — Noord Hollands Kanaal		110.0/110.0	11.50/11.50	2.80	2.35 ^{3, 7}	Va	A	
E 11-02	LEKKANAAL	4.2	200.0/200.0	17.70/17.70	3.50	9.05	Vb	A	
			200.0/200.0	17.70/17.70	3.50	9.05	Vb	A	
E 12	MAAS — WAAL KANAAL	10.72	137.5/193.0	15.50/13.50	3.20	9.79	Vb	A	
	Maas — Nijmegen Haven		137.5/193.0	15.50/13.50	3.20	9.79	Vb	A	
	MAAS — WAAL KANAAL	2.65	193.0/193.0	15.50/15.50	3.70	12.30	Vb	A	
	Nijmegen Haven — Waal		193.0/193.0	15.50/15.50	3.70	12.30	Vb	A	
	WAAL	19.36	125.0/269.5	22.80/22.80	2.50 ¹³	9.00 ¹⁴	VIc	A	
	Maas — Waal Kanaal — Pannerdense Kop		125.0/193.0	22.80/34.20 ³	2.50 ¹³	9.00 ¹⁴	VIc	A	

E WATERWAY	SECTION OF E WATERWAY	LENGTH (km)	MAXIMUM DIMENSIONS OF VESSELS AND PUSHED CONVOYS WHICH MAY BE ACCOMMODATED			MINIMUM HEIGHT UNDER BRIDGES**** (m)	CLASS	SUITABILITY FOR COMBINED TRANSPORT**	COMMENTS
			LENGTH*** (m)	WIDTH*** (m)	DRAUGHT (m)				
1	2	3	4	5	6	7	8	9	10
E 12 (continued)	NEDER-RIJN	11.0	110.0/185.0	17.00/17.00	2.80	9.10	Va	A	
	Pannerdensche Kop — IJsselkop		110.0/110.0	17.00/17.00	2.50 ¹³				
	IJSSEL	118.5	110.0/110.0	12.00/12.00	3.00	9.10	Va	A	
	IJsselkop — Ketelmeer		110.0/110.0	12.00/12.00	3.00				
IJSSELMEER	62.5	120.0/190.0	13.00/23.00	3.90	12.70	Vb	A		
Ketelmeer — Lorentzsluis		120.0/120.0	13.00/13.00	3.50					
E 12-02	ZWARTE WATER AND MEPPERLIEDIEP	22.7	110.0/110.0	12.00/12.00	3.25	5.00 ³	Va	A	Via Meppelerdiep lock
	Zwolle — Meppel		110.0/110.0	12.00/12.00	3.25				
E 12-04	RAMSDIEP	23.8	110.0/110.0	11.50/11.50	3.00	5.00	Va	A	
	Ketelmeer — Zwartsluis		110.0/110.0	11.50/11.50	3.00				
E 13	EMS	68.0					Vb	A	Sea vessel route
	North Sea — Papenburg						Vb	A	
	DORTMUND — EMS KANAL	117.5	95.0/95.0	9.50/9.50	2.50	4.50	IV ²⁴	C	
	225.82 km (Papenburg) — 108.35 km		95.0/95.0	9.50/9.50	2.50				
	DORTMUND — EMS KANAL	86.9	110.0/185.0	11.45/11.45	2.80	5.25	Vb ²⁵	B	
	108.35 km — 21.50 km		110.0/185.0	11.45/11.45	2.50/2.00				
DORTMUND — EMS KANAL	20.1	110.0/185.0	11.45/11.45	2.80	5.25	Vb ²⁵	B		
21.50 km — 1.44 km		110.0/185.0	11.45/11.45	2.80					4.50
E 14	WESER	84.0					VIb	A	Sea vessel route
	North Sea — Bremen (railway bridge)						VIb	A	
	WESER	7.0	220.0/220.0	12.00/12.00	3.00	4.50	Vb	A	
	Bremen (railway bridge) — 360.7 km		110.0/172.0	11.45/11.45	3.00				

E WATERWAY	SECTION OF E WATERWAY	LENGTH (km)	MAXIMUM DIMENSIONS OF VESSELS AND PUSHED CONVOYS WHICH MAY BE ACCOMMODATED			MINIMUM HEIGHT UNDER BRIDGES**** (m)	CLASS	SUITABILITY FOR COMBINED TRANSPORT**	COMMENTS
			LENGTH*** (m)	WIDTH*** (m)	DRAUGHT (m)				
1	2	3	4	5	6	7	8	9	10
E 14 (continued)	WESER	136.0	110.0/110.0	11.45/11.45	2.50	4.50	Va ^{24, 25}	C	
	360.7 km — Mittellandkanal		85.0/85.0	9.50/9.50	2.20	4.50	IV ^{24, 32}	C	
E 15	IJSSELMEER	77.5	190.0/190.0	17.50/17.50	3.50	No restrictions	Vb	A	
	Oranjesluizen — Prinses Margrietsluis		190.0/190.0	17.50/17.50	3.50	No restrictions	Vb	A	
	PRINSES MARGRIET KANAAL	65.0	110.5/110.5	11.50/11.50	3.50	7.30 ³	Va	A	
			110.5/110.5	11.50/11.50	3.20	7.30 ³	Va	A	
	VAN STARKENBORGH KANAAL	27.3	110.5/110.5	11.54/11.54	3.50	9.10	Va	A	
			110.5/110.5	11.50/11.50	3.20	6.80	Va	A	
	EEMSKANAAL Groningen — Woldbrug	19.7	144.0/144.0	13.00/13.00	4.50	No restrictions	Va	A	
			144.0/144.0	13.00/13.00	4.50	No restrictions	Va	A	
	EEMSKANAAL Woldbrug — Delfzijl	7.0	144.0/144.0	13.00/13.00	5.00	No restrictions	Va	A	
			144.0/144.0	13.00/13.00	5.00	No restrictions	Va	A	
	EMS Ems Kanal — Papenburg	53.0					Vb	A	Sea vessel route
							Vb	A	
	DORTMUND — EMS KANAAL 225.8 km (Papenburg) — 200.0 km	25.8	86.0/86.0	9.60/9.60	2.50	4.50	IV ²⁴	C	
			86.0/86.0	9.60/9.60	2.50	4.25	IV ^{24, 25}	C	
KÜSTENKANAL 69.6 km — 0.0 km	69.6	86.0/86.0	9.60/9.60	2.50	4.50	IV ^{24, 25}	C		
		86.0/86.0	9.60/9.60	2.50	4.50	IV ^{24, 25}	C		
HUNTE	24.0					Va	A	Sea vessel route	
						IV	B		
E 15-01	VAN HARINXMA CANAL	37.8	90.0/90.0	10.50/10.50	2.75	5.45 ³	IV	B	
	Fonejacht — Harlingen		90.0/90.0	10.50/10.50	2.75	5.45 ³	IV	B	

E WATERWAY	SECTION OF E WATERWAY	LENGTH	MAXIMUM DIMENSIONS OF VESSELS AND PUSHED CONVOYS WHICH MAY BE ACCOMMODATED			MINIMUM HEIGHT UNDER BRIDGES****	CLASS	SUITABILITY FOR COMBINED TRANSPORT**	COMMENTS
			LENGTH*** (m)	WIDTH*** (m)	DRAUGHT (m)				
1	2	3	4	5	6	7	8	9	10
E 20	ELBE Lower Elbe	89.0					VIb	A	Sea vessel route 
	ELBE Hamburg – Lauenburg	38.0	110.0/190.0	11.45/24.00	2.70	5.50/9.50 ³³	VIb ³²	A	
	ELBE Lauenburg – Wittenberge	113.0	110.0/190.0	11.45/24.00	1.60 ³⁴	6.50	VIb ³²	B	
			110.0/190.0	11.45/24.00	1.40 ³⁴	5.29/8.49 ³³	VIb ³²	B	
	ELBE Wittenberge – Germany/Czech Republic border	455.0	110.0/137.0	11.45/11.45	1.60 ³⁴	6.50	Va ³²	B	
			110.0/137.0	11.45/11.45	1.40 ³⁴	4.33/6.93 ³³	Va ³²	B	
	ELBE Germany/Czech Republic border – Ústí nad Labem	40.0	110.0/137.0	11.50/23.00	2.80	7.00		A	Regularized, canalization necessary
			110.0/137.0	11.50/23.00	0.90-2.80 ³⁶	7.00	Va	B	
	ELBE Ústí nad Labem – Mělník	69.0	110.0/185.0 ³⁷	11.50/22.80 ³⁷	2.80	7.00	VIb	A	Canalized
			110.0/137.0	11.50/11.50	2.00-2.20 <small>Error Bookmark not defined.</small>	5.66	Va	A	
	ELBE Mělník – Chvaletice	102.2	110.0/185.0	12.00/12.00	2.80	7.00	Vb	A	Canalized
			84.0/84.0	11.50/11.50	2.10	4.90/5.25	IV	C	
ELBE Chvaletice – Pardubice	24.8	110.0/185.0	11.50/11.50	2.80	7.00	Vb		Canalized	
		.../...	.../...	IV ⁶	...		
ELBE – DANUBE CONNECTION Pardubice – Přerov – Bratislava	325.0	110.0/185.0	11.40/11.40	2.80	7.00	Vb	A	New link to be built	
		-	-	-	-	-	-		
E 20-02 Lauenburg – Mittellandkanal	115.0	100.0/185.0	11.45/11.45	2.80	5.25	Vb	B		
		100.0/185.0	11.45/11.45	2.80	5.25	Vb ³⁵	B		

E WATERWAY	SECTION OF E WATERWAY	LENGTH	MAXIMUM DIMENSIONS OF VESSELS AND PUSHED CONVOYS WHICH MAY BE ACCOMMODATED			MINIMUM HEIGHT UNDER BRIDGES****	CLASS	SUITABILITY FOR COMBINED TRANSPORT**	COMMENTS
			LENGTH*** (m)	WIDTH*** (m)	DRAUGHT (m)				
1	2	3	4	5	6	7	8	9	10
E 20-04	SAALE 0.0 km — 88.0 km	88.0	90.0/100.0	9.50/9.50	2.00	5.25	IV ^{25, 32}	B	
			85.0/110.0	9.50/9.50	1.00	4.10	IV ²⁵	C	
E 20-04 (continued)	SAALE ³⁶ 88.0 km — 124.2 km	36.2	.../...	.../...	
			.../...	.../...	I ⁶	...	
E 20-06	VLTAVA Mělník — Praha	64.0	110.0/137.0	11.40/11.40	2.50	7.00	Va	B	Including the mouth of the Berounka watercourse to the port of Prague-Radotín
			110.0/110.0	10.60/10.60	1.80	5.10	IV	C	
	VLTAVA Praha — Slapy	27.0	110.0/110.0	11.40	1.20	5.25	IV	C	
			110.0/110.0	11.40	1.20	4.95	IV	C	
E 21	TRAVE	21.0					VIb	A	Sea vessel route
							VIb	A	
	KANALTRAVE, ELBE — LÜBECK KANAL Lübeck — Lauenburg	68.0	80.0/80.0	9.50/9.50	2.00	4.40	IV ^{24, 32, 37}	C	
80.0/80.0			9.50/9.50	2.00	4.40	IV ^{24, 32, 37}	C		
E 30	ODER Swinoujście — Szczecin	67.0	110.0/185.0	22.80/22.80	4.00	11.00	VIb	A	Sea vessel route
			110.0/185.0	22.80/22.80	4.00	11.00	VIb	A	
	ODER Szczecin — Widuchowa (741.6 km — 704.1 km)	37.5	82.0/156.0	11.45/11.45	3.50	5.25	Va	B	Free-flowing
			82.0/156.0	11.45/11.45	2.50	5.17	IV	B	


E WATERWAY	SECTION OF E WATERWAY	LENGTH (km)	MAXIMUM DIMENSIONS OF VESSELS AND PUSHED CONVOYS WHICH MAY BE ACCOMMODATED			MINIMUM HEIGHT UNDER BRIDGES**** (m)	CLASS	SUITABILITY FOR COMBINED TRANSPORT**	COMMENTS
			LENGTH*** (m)	WIDTH*** (m)	DRAUGHT (m)				
1	2	3	4	5	6	7	8	9	10
	ODER Widuchowa — Mouth of the Warta River 704.1 km — 617.6 km	86.5	82.0/125.0	11.45/11.45	2.50	5.25	Va ³⁸	B	When going downstream
	82.0/125.0		11.45/18.00	1.80	4.54	IV	C		
	/137.0		/11.45						
	82.0/125.0		11.45/11.45	2.50	5.25	Va ³⁸	B	When going upstream	
	82.0/125.0		11.45/11.45	1.50	4.54	IV	C		
/137.0 /156.0	/11.45 /9.50								
E 30 (continued)	ODER Mouth of the Warta River — Mouth of the Nysa Luzycka River 617.6 km — 542.4 km	75.2	82.0/125.0	11.45/11.45	1.80	5.25	IV ³⁸	B	When going downstream
	82.0/125.0		11.45/11.45	1.40	4.47	III	C		
	82.0/125.0		11.45/11.45	1.80	5.25	IV ³⁸	B	When going upstream	
	82.0/125.0		11.45/11.45	1.30	4.47	III	C		
	/137.0 /156.0	/11.45 /9.50	1.30 1.30						
	ODER, Mouth of the Nysa Luzycka River — Brzeg Dolny (542.4 km — 282.6 km)	259.8	70.0/118.0	9.00/9.00	1.60	4.00	III	C	Free-flowing
	70.0/118.0		9.00/9.00	1.20	3.72	II	C		
ODER	187.0	70.0/118.0	9.00/9.00	1.70	5.25	IV	B	Canalized	

E WATERWAY	SECTION OF E WATERWAY	LENGTH	MAXIMUM DIMENSIONS OF VESSELS AND PUSHED CONVOYS WHICH MAY BE ACCOMMODATED			MINIMUM HEIGHT UNDER BRIDGES****	CLASS	SUITABILITY FOR COMBINED TRANSPORT**	COMMENTS
			LENGTH*** (m)	WIDTH*** (m)	DRAUGHT (m)				
1	2	3	4	5	6	7	8	9	10
	Brzeg Dolny — Kozle (282.6 km — 95.6 km)		70.0/118.0	9.00/9.00	1.60	3.72	III	C	
	ODER — DANUBE CONNECTION	154.4	.../185.0	11.40/11.40	2.80	7.00	Vb	A	New link to be built
	Kozle — Přerov		-	-	-	-	-	-	
	ODER — DANUBE CONNECTION	173.0	.../185.0	11.40/11.40	2.80	7.00	Vb	A	New link to be built
	Přerov — Bratislava		-	-	-	-	-	-	
E 30-01	GLIWICE CANAL	41.2	70.0/118.0	11.40/11.40	2.50	4.04	IV	C	Canal
			70.0/118.0	11.40/11.40	1.70	4.04	III	C	
E 31	WESTODER	33.35	110.0/156.0	11.45/11.45	3.50	5.25	Va ³²	B	
			82.0/156.0	11.45/11.45	2.50	4.25	IV ^{24, 32}	C	
	HOHNSAATEN-FRIEDRICHSTHALER WASSERSTRASSE	43.0	110.0/156.0	11.45/9.50	2.20	5.25	Va ³²	B	
			82.0/135.0	9.50/8.25	2.00	4.25	IV ^{24, 32}	C	
E 40	WISLA	141.1	110.0/125.0	11.40/25.00	2.50	5.28	VIa	B	Free-flowing
	Gdansk — Mouth of the Wda River (813.5 km)		110.0/125.0	11.40/25.00	2.50	5.28	VIa	B	
E 40 (continued)	WISLA	41.1	85.0/110.0	11.40/11.40	2.50	5.25	IV	B	Free-flowing
	Mouth of the Wda River — Bydgoszcz (813.5 km — 772.4 km)		85.0/110.0	11.40/11.40	1.40 <small>Error! Bookmark not defined.</small>	5.13	IV	B	
	WISLA	97.6	85.0/110.0	11.40/11.40	2.50	5.25	IV	B	Practically non-navigable free-flowing section
	Bydgoszcz — Wloclawek (772.4 km — 674.8 km)		85.0/110.0	11.40/11.40	0.80 <small>Error! Bookmark not defined.</small>	4.90	II	C	
	WISLA	42.0	110.0/110.0	11.40/11.40	2.50	7.00	Va	B	Canalized
	Wloclawek — Plock (674.8 km — 632.8 km)		110.0/110.0	11.40/11.40	2.50	7.00	Va	B	
	WISLA	112.8	.../...	.../...	Practically non-

E WATERWAY	SECTION OF E WATERWAY	LENGTH (km)	MAXIMUM DIMENSIONS OF VESSELS AND PUSHED CONVOYS WHICH MAY BE ACCOMMODATED			MINIMUM HEIGHT UNDER BRIDGES**** (m)	CLASS	SUITABILITY FOR COMBINED TRANSPORT**	COMMENTS
			LENGTH*** (m)	WIDTH*** (m)	DRAUGHT (m)				
1	2	3	4	5	6	7	8	9	10
	Plock — Warszawa (632.8 km — 520.0 km)		85.0/-	11.40/-	0.80Error! Bookmark not defined.	5.80	-	B	navigable free-flowing section
	ZERAN CANAL	25.0	83.0/83.0	11.40/11.40	2.50	5.90	IV	B	
	Zeran — Zegrze Lake		83.0/83.0	11.40/11.40	2.00	5.90	IV	B	
	BUG	220.0	.../...	.../...	Free-flowing. Canalization necessary
	Zegrze Lake — Brest ³⁹		-	-	0.80Error! Bookmark not defined.	-	< I	C	
	MUKHAVETS	62.6	.../...	.../...	Va	...	Canalized
	Brest — Kobrin		100.0/100.0 ⁴⁰	10.20/10.20	1.70	8.70	Va ³²	B	
	DNEPROVSKO — BUZKIY CANAL	91.4	.../...	.../...	Va	...	
	Kobrin — Pererub		100.0/100.0 ⁴⁰	10.20/10.20	1.70	10.00	IV ³²	B	
	PINA	40.0	.../...	.../...	Va	...	Canalized
	Pererub — Pinsk		100.0/100.0 ⁴⁰	10.20/10.20	1.70	10.10	IV ³²	B	
	PRIPYAT	49.2	.../...	.../...	Va	...	Canalized
	Pinsk — Stakhovo		100.0/100.0	10.20/10.20	2.10	No restrictions	Va ³²	B	
E 40 (continued)	PRIPYAT	64.9	.../...	.../...	
	Stakhovo — Mouth of the Mikashevichi Canal		100.0/100.0	10.20/10.20	2.00	10.00	IV ³²	B	
	PRIPYAT	216.6	.../...	.../...	
	Mouth of the Mikashevichi Canal — Mozyr (Pkhov)		100.0/100.0	20.00/20.00	2.00	10.20	IV ³²	B	
	PRIPYAT	107.0	.../...	.../...	
	Mozyr — Belarus/Ukraine border		100.0/100.0	20.00/20.00	1.45/1.50	No restrictions	IV ³²	B	
	PRIPYAT	62.5	.../...	.../...	

E WATERWAY	SECTION OF E WATERWAY	LENGTH	MAXIMUM DIMENSIONS OF VESSELS AND PUSHED CONVOYS WHICH MAY BE ACCOMMODATED			MINIMUM HEIGHT UNDER BRIDGES****	CLASS	SUITABILITY FOR COMBINED TRANSPORT**	COMMENTS
			LENGTH*** (m)	WIDTH*** (m)	DRAUGHT (m)				
1	2	3	4	5	6	7	8	9	10
	Belarus/Ukraine border — mouth of the Pripyat River		100.0/100.0	20.00/20.00	1.20	No restrictions	IV ³²	B	
	DNIPRO	66.0	150.0/150.0 150.0/150.0	18.00/18.00	2.20	No restrictions	Va	A	Canalized
	Mouth of the Prypiat River — Kyivska Hydroelectric Power Station (HPS) (943.0 km — 877.0 km)		85.2/114.8	15.30/15.20	2.20	No restrictions	Va	A	
	DNIPRO	150.0	270.0/270.0	18.00/18.00	3.20	No restrictions	Vb	A	Canalized
	Kyivska HPS — Kanivska HPS (877.0 km — 727.0 km)		114.1/170.0	13.23/15.20	3.20	No restrictions	Vb	A	
	DNIPRO	171.0	270.0/270.0	18.00/18.00	3.20	13.20	Vb	A	Canalized
	Kanivska HPS — Kremenchutska HPS (727.0 km — 556.0 km)		114.0/170.0	13.23/15.20	3.20	13.20	Vb	A	
	DNIPRO	123.0	270.0/270.0	18.00/18.00	3.20	No restrictions	Vb	A	Canalized
	Kremenchutska HPS — Serednodniprovsk HPS (556.0 km — 433.0 km)		138.3/170.0	16.70/15.20	3.20	No restrictions	Vb	A	
	DNIPRO	128.0	270.0/270.0	18.00/18.00	3.20	14.70	Vb	A	Canalized
	Serednodniprovsk HPS — Dniprovsk HPS (433.0 km — 305.0 km)		138.3/170.0	16.70/15.20	3.20 ⁴⁵	14.70	Vb	A	
	DNIPRO	212.0	270.0/270.0	18.00/18.00	3.65	No restrictions	Vb	A	Canalized
	Dniprovsk HPS — Kakhovsk HPS (305.0 km — 93.0 km)		138.3/170.0	16.70/15.20	3.65	No restrictions	Vb	A	
E 40 (continued)	DNIPRO	65.0	270.0/270.0	18.00/18.00	3.65	No restrictions	Vb	A	Free-flowing
	Kakhovsk HPS — Kherson (93.0 km — 28.0 km)		138.3/170.0	16.70/15.20	3.65	No restrictions	Vb	A	
	DNIPRO	28.0	200.0/200.0	32.50/32.50	7.60	No restrictions	VII	A	Sea vessel route
	Kherson — Entry to Rvach Arm		200.0/200.0	32.50/32.50	7.60	No restrictions	VII	A	

E WATERWAY	SECTION OF E WATERWAY	LENGTH (km)	MAXIMUM DIMENSIONS OF VESSELS AND PUSHED CONVOYS WHICH MAY BE ACCOMMODATED			MINIMUM HEIGHT UNDER BRIDGES**** (m)	CLASS	SUITABILITY FOR COMBINED TRANSPORT**	COMMENTS
			LENGTH*** (m)	WIDTH*** (m)	DRAUGHT (m)				
1	2	3	4	5	6	7	8	9	10
	KHERSONSKYI SEA CHANNEL, entry to Rvach Arm — leading line of Adzhyholska Beak	40.0	200.0/200.0	32.50/32.50	7.60	No restrictions	VII	A	Sea vessel route
	200.0/200.0		32.50/32.50	7.60	No restrictions	VII	A		
E 40-01	Dnipro Nizhnie Zhary –the mouth of the Pripyat	22.0					IV		
							IV		
E 40-03	DESNA	194.5	.../...	.../...	1.60	...	IV	...	Free-flowing
	From the mouth to Chernihiv (0.0 km — 194.5 km)		.../...	.../...	1.30	...	III	...	
E 40-02	PIVDENNYI BUH	81.4	215.0/215.0	32.50/32.50	10.30	No restrictions	VII	A	Sea vessel route
	Buzko-Dniprovsko-Lymanskyi Channel (BDLC), elbows 1-13		215.0/215.0	32.50/32.50	10.30	No restrictions	VII	A	
E 41	KURSHSKIY ZALIV AND NEMUNAS	65.3	110.0/110.0	12.00/12.00	1.80	No restrictions	IV	A	Free-flowing
	Klaipeda seaport — Nida — Nemunas mouth		100.0/100.0	10.00/10.00	1.30	No restrictions	IV	A	
	NEMUNAS	13.0	110.0/110.0	12.00/12.00	1.80	7.50	IV	B	Free-flowing
	Nemunas mouth — Rusnė		100.0/100.0	10.00/10.00	1.30	7.50	IV	B	
	NEMUNAS	100.0	110.0/110.0	12.00/12.00	1.80	2.50	IV	C	Free-flowing
	Rusnė — Smalininkai (Lithuania/Russian Federation border)		100.0/100.0	10.00/10.00	1.30	2.50	IV	C	
	NEMUNAS	13.0	110.0/110.0	12.00/12.00	1.80	10.80	IV	A	Free-flowing
	Smalininkai — Jurbarkas		100.0/100.0	10.00/10.00	1.30	10.80	IV	A	
	NEMUNAS	99.9	110.0/110.0	12.00/12.00	1.80	3.40	IV	C	Free-flowing
	Jurbarkas — Kaunas		100.0/100.0	10.00/10.00	1.00	3.40	IV	C	
E 50	VOLGO-BALTIYSKIY WATERWAY AND RYBINSK RESERVOIR	947.0	170.0/170.0	16.80/16.80	3.60	14.60	Vb	A	Canalized
	St. Petersburg — Rybinsk Lock		170.0/170.0	16.80/16.80	3.60	14.60	Vb	A	


E WATERWAY	SECTION OF E WATERWAY	LENGTH (km)	MAXIMUM DIMENSIONS OF VESSELS AND PUSHED CONVOYS WHICH MAY BE ACCOMMODATED			MINIMUM HEIGHT UNDER BRIDGES**** (m)	CLASS	SUITABILITY FOR COMBINED TRANSPORT**	COMMENTS
			LENGTH*** (m)	WIDTH*** (m)	DRAUGHT (m)				
1	2	3	4	5	6	7	8	9	10
	VOLGA Rybinsk Lock — Krasnoarmeysk	2 158.0	280.0/280.0	28.50/28.50	3.10	11.70	VIc	A	
			280.0/280.0	28.50/28.50	3.10 ⁴¹	11.70	VIc	A	
	VOLGA Krasnoarmeysk — Streletskoye	445.0	269.0/269.0	28.50/28.50	3.50	11.70	VIc	A	
			269.0/269.0	28.50/28.50	3.50	11.70	VIc	A	
E 50-02	VOLGA Rybinsk — Dubna	257.0	280.0/280.0	29.00/29.00	3.60	13.60	VIc	A	Canalized
			280.0/280.0	29.00/29.00	3.60	13.60	VIc	A	
	KANAL IMENI MOSKVI Dubna — Moscow Nothern Port	126.0	290.0/290.0	29.00/29.00	3.60	13.60	VIc	A	
			290.0/290.0	29.00/29.00	3.60	13.60	VIc	A	
KANAL IMENI MOSKVI AND MOSKVA Moscow Northern Port — Moscow Southern Port	45.6	290.0/290.0	29.00/29.00	2.80	8.60 ⁴²	VIc	A		
		290.0/290.0	29.00/29.00	2.80	8.60 ⁴²	VIc	A		
E 50-02-02	VOLGA Dubna — Tver	115.0	135.0/135.0	29.00/29.00	3.70	No restrictions	VIa	A	Canalized
			135.0/135.0	29.00/29.00	3.70	No restrictions	VIa	A	
E 50-01	KAMA Mouth of the Kama River — Solikamsk	1 112.0	230.0/230.0	27.90/27.90	2.90 ⁴³	11.00	VIb	A	Canalized
			230.0/230.0	27.90/27.90	2.90 ⁴³	11.00	VIb	A	
E 50-01-01	BELAYA Mouth of the Belaya River — mouth of Agidel canal — oil loading terminal	34.0	166.0	27.00	3.10	11.00	VIb	A	Free-flowing
			166.0	27.00	3.10	11.00	VIb	A	
E 60	KIEL CANAL Brunsbüttel — Kiel — Holtenau	99.0					VIb	A	Sea vessel route 
							VIb	A	
	VOLGO-BALTIYSKIY WATERWAY St. Petersburg — Vytegra	503.0	170.0/170.0	16.80/16.80	3.60	14.60	Vb	A	Canalized
			170.0/170.0	16.80/16.80	3.60	14.60	Vb	A	
ONEGA LAKE	217.0	250.0/250.0	23.00/23.00	3.70	No restrictions	VIb	A		

E WATERWAY	SECTION OF E WATERWAY	LENGTH (km)	MAXIMUM DIMENSIONS OF VESSELS AND PUSHED CONVOYS WHICH MAY BE ACCOMMODATED			MINIMUM HEIGHT UNDER BRIDGES**** (m)	CLASS	SUITABILITY FOR COMBINED TRANSPORT**	COMMENTS
			LENGTH*** (m)	WIDTH*** (m)	DRAUGHT (m)				
1	2	3	4	5	6	7	8	9	10
	Vytegra — Povenets		250.0/250.0	23.00/23.00	3.70	No restrictions	VIb	A	
	BELOMORSKO-BALTIYSKIY CANAL Povenets — Belomorsk	221.0	126.0/126.0	13.20/13.20	3.60	No restrictions	Va	A	
E 60-02	GUADALQUIVIR From the mouth to Sevilla	80.0	.../220.0	.../24.36	7.00	42.00	VIb	A	Sea vessel route
			.../220.0	.../24.36	7.00	42.00	VIb	A	
E 60-04	DOURO Porto — Portugal/Spain border	210.0	.../...	.../...	Canalized
			83.0/83.0 ⁴⁴	11.40/11.40	3.80 ⁴⁵	7.00 ⁴⁶	IV	B	
E 60-06	GIRONDE AND GARONNE From the mouth to Bec d'Ambès/le Verdon	70.0					VII	A	Sea vessel route
							VII	A	
	GIRONDE AND GARONNE Bec d'Ambès/le Verdon — Cadillac	49.0	100.0/100.0	15.00/15.00	3.50	6.50	Va	A	
			100.0/100.0	15.00/15.00	3.50	6.50	Va	A	
	GIRONDE AND GARONNE From Cadillac to Castets-en-Dorthe	19.0	90.0/90.0	15.00/15.00	2.50	7.00	IV	A	
			90.0/90.0	15.00/15.00	2.50	7.00	IV	A	
E 60-08	LOIRE From Saint-Nazaire to Nantes	52.0					VII	A	Sea vessel route
							VII	A	
E 60-10	WADDENZEE From Outer Buoy to Harlingen	44.6	140.0/140.0	No restrictions	6.00	No restrictions	VIc	A	Sea vessel route
			140.0/140.0	No restrictions	6.00	No restrictions	VIc	A	
E 60-12	WADDENZEE From Outer Buoy to Delfzijl	60.0	260.0/260.0	40.00/40.00	10.60	No restrictions	VIc	A	Sea vessel route
			260.0/260.0	40.00/40.00	10.60	No restrictions	VIc	A	
E 60-01	MERSEY Waterway Limit — Eastham Locks	17.0			10.00		VIa	A	Sea vessel route
					10.00		VIa	A	
	MANCHESTER SHIP CANAL Eastham Locks — Ince	8.0	170.7/170.7	21.94/21.94	8.78	No restrictions	VIa	A	Sea vessel route
			170.7/170.7	21.94/21.94	8.78	No restrictions	VIa	A	

E WATERWAY	SECTION OF E WATERWAY	LENGTH	MAXIMUM DIMENSIONS OF VESSELS AND PUSHED CONVOYS WHICH MAY BE ACCOMMODATED			MINIMUM HEIGHT UNDER BRIDGES****	CLASS	SUITABILITY FOR COMBINED TRANSPORT **	COMMENTS
			LENGTH*** (m)	WIDTH*** (m)	DRAUGHT (m)				
1	2	3	4	5	6	7	8	9	10
	MANCHESTER SHIP CANAL Ince — Runcom	10.0	161.5/161.5	19.35/19.35	8.07	No restrictions	VIa	A	Sea vessel route
	MANCHESTER SHIP CANAL Runcom — Mode Wheel Locks	36.0	161.5/161.5	19.35/19.35	7.31	21.33	VIa	A	Sea vessel route
	MANCHESTER SHIP CANAL Mode Wheel Locks — Trafford Road Bridge	2.0	161.5/161.5	19.35/19.35	5.48	21.33	VIa	A	Sea vessel route
			161.5/161.5	19.35/19.35	5.48	21.33	VIa	A	Sea vessel route
	E 60-03	HUMBER Up to Hull	18.0					VIb	A
							VIb	A	Sea vessel route
HUMBER Hull — Trent Falls		27.0				30.00	VIb	A	Sea vessel route
						30.00	VIb	A	Sea vessel route
OUSE (YORKSHIRE) Goole — Howdendyke	4.5	88.0/88.0	14.00/14.00	5.00	No restrictions	Va	A	Sea vessel route	
		88.0/88.0	14.00/14.00	5.00	No restrictions	Va	A	Sea vessel route	
E 60-03-01	MEDWAY/SWALE Sheerness — Ridham	10.0	102.0/102.0	17.00/17.00	6.20	No restrictions	Va	A	Sea vessel route
			102.0/102.0	17.00/17.00	6.20	No restrictions	Va	A	Sea vessel route
E 60-03-03	MEDWAY Sheerness — Kings North	11.0			13.00	No restrictions	VIb	A	Sea vessel route
					13.00	No restrictions	VIb	A	Sea vessel route
	MEDWAY Kings North — Rochester	11.0	118.8/118.8	No restrictions	8.00	No restrictions	VIa	A	Sea vessel route
			118.8/118.8	No restrictions	8.00	No restrictions	VIa	A	Sea vessel route
E 60-03-05	THAMES Canvey Point — Thames Barrier	50.0			13.00 ⁵	54.00	VIb	A	Sea vessel route
					13.00 ⁵	54.00	VIb	A	Sea vessel route
	THAMES Thames Barrier — London Bridge	14.0	160.0/160.0	30.00/30.00	4.20 ⁵	42.00	VIa	A	Sea vessel route
			160.0/160.0	30.00/30.00	4.20 ⁵	42.00	VIa	A	Sea vessel route
THAMES	15.0	90.0/90.0	20.00/20.00	1.40 ⁵	4.90 ⁴⁷	Va	B		

E WATERWAY	SECTION OF E WATERWAY	LENGTH (km)	MAXIMUM DIMENSIONS OF VESSELS AND PUSHED CONVOYS WHICH MAY BE ACCOMMODATED			MINIMUM HEIGHT UNDER BRIDGES**** (m)	CLASS	SUITABILITY FOR COMBINED TRANSPORT**	COMMENTS
			LENGTH*** (m)	WIDTH*** (m)	DRAUGHT (m)				
1	2	3	4	5	6	7	8	9	10
	London Bridge — Hammersmith Bridge		90.0/80.0	20.00/20.00	1.40 ⁵	4.90 ⁴⁷	Va	B	
E 60-03-07	COLNE Up to Rowhedge	12.0	96.0/96.0		4.50	No restrictions	Va	A	Sea vessel route
E 60-03-09	STOUR (SUFFOLK) Up to Mistley	15.0	75.0/75.0	18.00/18.00	4.00	No restrictions	IV	A	Sea vessel route
E 60-03-11	ORWELL Up to Ipswich	20.0	140.0/140.0		7.40		VIa	A	Sea vessel route
E 60-03-13	GREAT OUSE The Wash — Kings Lyn	3.0	140.0/140.0	20.00/20.00	5.52	No restrictions	VIa	A	Sea vessel route
E 60-03-15	NENE The Wash — Bevis Hill (near Wisbech)	23.0	120.0/120.0	17.00/17.00	6.00	No restrictions	Va	A	Sea vessel route
E 60-03-17	WELLAND The Wash — Fossdyke Bridge	8.0	90.0/90.0			No restrictions	Va	A	Sea vessel route
E 60-03-19	WITHAM The Wash — Boston (i.e., the Haven)	8.0	120.0/120.0	13.60/13.60	5.30	No restrictions	Va	A	Sea vessel route
E 60-03-21	TRENT Trent Falls — Keadby Bridge	15.0			5.00	No restrictions	Va	A	Sea vessel route
	TRENT Keadby Bridge — Gainsborough	27.0			3.05	5.10	IV	C	Sea vessel route
E 60-03-02	TAY Buddon Ness — Tay Road Bridge	12.0	240.0/240.0	40.00/40.00	8.90	No restrictions	VIb	A	Sea vessel route
	TAY	10.0	240.0/240.0	40.00/40.00	8.90	22.00	VIb	A	Sea vessel route

E WATERWAY	SECTION OF E WATERWAY	LENGTH (km)	MAXIMUM DIMENSIONS OF VESSELS AND PUSHED CONVOYS WHICH MAY BE ACCOMMODATED			MINIMUM HEIGHT UNDER BRIDGES**** (m)	CLASS	SUITABILITY FOR COMBINED TRANSPORT**	COMMENTS
			LENGTH*** (m)	WIDTH*** (m)	DRAUGHT (m)				
1	2	3	4	5	6	7	8	9	10
	Tay Road Bridge — Balmerino		240.0/240.0	40.00/40.00	8.90	22.00	VIb	A	
	TAY	28.0	90.0/90.0	13.50/13.50	4.90	22.00	Va	A	Sea vessel route
	Belmerino — Perth		90.0/90.0	13.50/13.50	4.90	22.00	Va	A	
E 60-03-04	FORTH	21.0	183.0/183.0	26.20/26.20	11.00	No restrictions	VIb	A	Sea vessel route
	Inland Waterway Limit — Grangemouth		183.0/183.0	26.20/26.20	11.00	No restrictions	VIb	A	
E 60-03-06	TYNE	18.0			11.00	No restrictions	VIb	A	Sea vessel route
	Mouth — Newcastle				11.00	No restrictions	VIb	A	
E 60-03-08	TEES	14.0	/305.0	/48.00	17.00	87.90 ⁴⁸	VIb	A	Sea vessel route
	Mouth — Middlesbrough		/305.0	/48.00	17.00	87.90 ⁴⁸	VIb	A	
E 60-05	OSLOFJORD	100.0 ⁶	.../...	.../...	A	Sea vessel route
			.../...	.../...	A	
E 60-07	GÖTA ÄLV	11.0 ⁶	125.0/125.0	16.50/16.50	5.40	...	Va	A	
			125.0/125.0	16.50/16.50	5.40	...	Va	A	
	TROLLHÄTTE CANAL	82.0	89.0/89.0	13.40/13.40	5.40	...	IV	B	
			89.0/89.0	13.40/13.40	5.40	...	IV	B	
E 60-09	SÖDERTÄLJE CANAL ⁴⁹	6.0	160.0 ⁵⁰	23.00 ⁵⁰	7.00 ⁵⁰	...	Va	A	
			124.0/124.0	18.00/18.00	6.50	...	Va	A	
	LAKE MÄLAREN	120.0	160.0 ⁵⁰	23.00 ⁵⁰	7.00 ⁵⁰	...	Va	A	
			.../...	.../...	Va	A	
E 60-14	Stralsund — Peenemünde — Wolgast — Szczecin	60.0 ⁶					VIb	A	Sea vessel route
							VIb	A	
E 60-11	SAIMAA CANAL	40.0	110.0/110.0	15.00/15.00	4.35	24.50	Va	A	Canalized
	Vyborg — Mälkiä Lock		82.5/82.5	12.60/12.60	4.35	24.50	IV	B	



E WATERWAY	SECTION OF E WATERWAY	LENGTH (km)	MAXIMUM DIMENSIONS OF VESSELS AND PUSHED CONVOYS WHICH MAY BE ACCOMMODATED			MINIMUM HEIGHT UNDER BRIDGES**** (m)	CLASS	SUITABILITY FOR COMBINED TRANSPORT**	COMMENTS	
			LENGTH*** (m)	WIDTH*** (m)	DRAUGHT (m)					
1	2	3	4	5	6	7	8	9	10	
	Mälkiä Lock — Kuopio	300.0	110.0/110.0	15.00/15.00	4.35	24.50	Va	A		
			110.0/110.0	12.60/12.60	4.35	24.50	Va	A		
	Kuopio — Iisalmi	100.0	110.0/110.0	12.60/12.60	3.60	12.00	Va	A		
			110.0/110.0	12.60/12.60	2.40	12.00	Va	A		
E 60-11-02	From E 60-11 to Joensuu	140.0	110.0/110.0	12.60/12.60	4.35	24.50	Va	A	Canalized	
			110.0/110.0	12.60/12.60	4.35	24.50	Va	A		
	Joensuu — Nurmes	150.0	80.0/80.0	11.80/11.80	2.40	10.50	IV	B	Partly canalized	
			80.0/80.0	11.80/11.80	2.40	10.50	IV	B		
E 61	PEENE	65.0	82.0/156.0	9.50/9.50	2.20	5.00	IV ²⁴	C		
	From Peenestrom to Demmin		82.0/156.0	9.50/9.50	2.20	5.00	IV ²⁴	C		
E 70	NIEUWE WATERWEG	19.7	200.0/200.0	23.50/23.50	12.20	No restrictions	VIb	A		
	Europoort — Botlek		200.0/200.0	23.50/23.50	12.20	No restrictions	VIb	A		
	NIEUWE MAAS	23.8	200.0/200.0	23.50/23.50	6.00	11.50 ³	VIb	A		
	Botlek — Krimpen		200.0/200.0	23.50/23.50	6.00	11.50 ³	VIb	A		
	LEK	60.7	110.0/185.0	11.50/22.80	3.00	9.10	VIb	A		
	Krimpen — Wijk bij Duurstede		110.0/185.0	11.50/22.80	3.00	9.10	VIb	A		
	NEDER-RIJN	52.7	110.0/185.0	11.50/17.00	3.00	9.10	Vb	A		Canalized
	Wijk bij Duurstede — IJsselkop		110.0/185.0	11.50/17.00	3.00	9.10	Vb	A		
	IJSSEL	43.6	110.0/110.0	11.50/11.50	3.00	9.10	Va	A		Bridge height in closed position 5.25 m
	IJsselkop — Zutphen		110.0/110.0	11.50/11.50	3.00	9.10	Va	B		
TWENTEKANAAL	36.2	110.0/110.0	11.50/11.50	2.80 ⁵¹	6.00	Va	B			
Zutphen — Delden		110.0/110.0	9.50/9.50	2.50	6.00	IV	B			

E WATERWAY	SECTION OF E WATERWAY	LENGTH (km)	MAXIMUM DIMENSIONS OF VESSELS AND PUSHED CONVOYS WHICH MAY BE ACCOMMODATED			MINIMUM HEIGHT UNDER BRIDGES****	CLASS	SUITABILITY FOR COMBINED TRANSPORT**	COMMENTS			
			LENGTH*** (m)	WIDTH*** (m)	DRAUGHT (m)							
1	2	3	4	5	6	7	8	9	10			
	TWENTEKANAAL	14.0	110.0/110.0	9.75/9.75	2.60	6.00	Va	B				
			110.0/110.0	11.50/11.50	2.20							
	Delden — Enschede		110.0/110.0	9.50/9.50	2.50	6.00	IV	B				
	TWENTE — MITTELLANDKANAL ³⁶	55.0	110.0/185.0	11.45/11.45	2.80	5.25	Vb	B				
	Enschede — Bergeshövede		-	-	-					-	-	-
	MITTELLANDKANAL (including the Rothenseer — Verbindungskanal)	326.0	110.0/185.0	11.45/11.45	2.80	5.25	Vb	B				
	110.0/185.0		11.45/11.45	2.50	4.00				IV ^{24, 32}	C		
ELBE — HAVEL KANAL	56.0	110.0/185.0	11.45/11.45	2.80	5.25	Vb	B					
		80.0/125.0	9.00/8.25	2.00				4.30	IV ^{24, 32, 52}	C		
E 70 (continued)	UNTERE HAVEL-WASSERSTRAÙE	68.0	110.0/185.0	11.45/11.45	2.80	5.25	Vb	B				
	Plau — Spree		86.0/86.0	9.50/9.50	1.90					3.55	IV ^{24, 32}	C
	HAVEL-ODER-WASSERSTRAÙE	92.5	110.0/110.0	11.45/11.45	2.20	5.25	Va ³²	B				
	0.0 km — 92.5 km		/156.0	/9.00								
			82.0/82.0	9.50/9.50	1.65	4.25	IV ^{24, 32}	C				
	ODER	49.4	82.0/125.0	11.45/11.45	1.80	5.25	IV ³⁸	B				
	Mouth of the Havel — Oder Wasserstraße —		82.0/125.0	11.45/11.45	Error! Bookmark not defined.					4.54	IV	C
			/137.0	/11.45	1.60							
	82.0/125.0		11.45/11.45	1.80	5.25				IV ³⁸	B		
Kostrzyn	.../156.0		.../9.50									
	82.0/125.0	11.45/11.45	Error! Bookmark not defined.	4.54	IV	C						

E WATERWAY	SECTION OF E WATERWAY	LENGTH (km)	MAXIMUM DIMENSIONS OF VESSELS AND PUSHED CONVOYS WHICH MAY BE ACCOMMODATED			MINIMUM HEIGHT UNDER BRIDGES**** (m)	CLASS	SUITABILITY FOR COMBINED TRANSPORT**	COMMENTS
			LENGTH*** (m)	WIDTH*** (m)	DRAUGHT (m)				
1	2	3	4	5	6	7	8	9	10
			/156.0	/9.50	1.60				
	WARTA — NOTEC — BYDGOSKI CANAL — BRDA Kostrzyn — Bydgoszcz	294.0	.../...	.../...	Canal and free-flowing rivers
	WISLA Mouth of Brda River — Mouth of Wda River	41.1	85.0/110.0	11.40/11.40	2.50	5.25	IV	B	Free-flowing
			85.0/110.0	11.40/11.40	1.40 ^{Error! Bookmark not defined.}	5.13	IV	B	
	WISLA Mouth of Wda River — Biała Góra	73.0	110.0/125.0	11.40/25.00	2.50	5.28	VIa	B	Free-flowing
			110.0/125.0	11.40/25.00	2.50	5.28	VIa	B	
	WISLA Biała Góra — Gdanska Glova (886.6 km — 931.0 km)	44.4	110.0/125.0	11.40/25.00	2.50	5.28	VIa	B	Free-flowing
			110.0/125.0	11.40/25.00	2.50	5.28	VIa	B	
	SZKARPAWA Gdanska Glova — Elblag	25.4	85.0/118.0	11.40/11.40	2.50	7.08	Vb	A	
			85.0/118.0	11.40/11.40	1.60	7.08	III	B	
E 70 (continued)	NOGAT Biała Góra — Elblag ⁵³	62.0	56.0/118.0	9.00/9.00	2.00	4.60	III	C	Canalized
			56.0/118.0	9.00/9.00	1.60	4.60	II	C	
	ZALEW WISLANY Elblag — Kaliningrad	96.0	110.0/185.0	11.40/11.40	2.50	No restrictions	Vb	A	
			110.0/185.0	11.40/11.40	2.50	No restrictions	Vb	A	
	PREGEL Kaliningrad — Gvardeysk	49.0	.../...	.../...	IV	B	Modernization and reconstruction necessary
			60.0/80.0	6.60/6.60	1.40 ⁵⁴	5.70	II	B	
	DEYMA Gvardeysk — Mouth of Deyma	37.5	.../...	.../...	IV	B	
			60.0/80.0	5.05/5.05	1.20 ⁵⁴	7.54	I	B	
KURSHSKIY ZALIV Mouth of Deyma — Lithuania/Russian	77.9	.../...	.../...	...	No restrictions	IV	A		
		.../...	.../...	...	No restrictions	IV	A		

E WATERWAY	SECTION OF E WATERWAY	LENGTH (km)	MAXIMUM DIMENSIONS OF VESSELS AND PUSHED CONVOYS WHICH MAY BE ACCOMMODATED			MINIMUM HEIGHT UNDER BRIDGES**** (m)	CLASS	SUITABILITY FOR COMBINED TRANSPORT**	COMMENTS
			LENGTH*** (m)	WIDTH*** (m)	DRAUGHT (m)				
1	2	3	4	5	6	7	8	9	10
	Federation border								
	KURSHSKIY ZALIV	4.0	.../...	.../...	1.80	No restrictions	IV	A	
	Lithuania/Russian Federation border — Nida		.../...	.../...	1.40	No restrictions	IV	A	
	KURSHSKIY ZALIV	39.1	110.0/110.0	12.00/12.00	1.80	No restrictions	IV	A	
	Nida — Klaipeda sea port		100.0/100.0	10.00/10.00	1.30	No restrictions	IV	A	
E 70-01	HOLLANDSCHE IJSSEL	19.7	110.0/110.0	11.50/11.50	3.60	8.50 ³	Va	A	
	Krimpen — Gouda		110.0/110.0	11.50/11.50	3.60	8.50 ³	Va	A	
E 70-03	ZIJKANAAL	17.6	110.0/110.0	9.75/9.75	2.50	6.00	Va	B	
	From Twentekanaal to Almelo		110.0/110.0	9.75/9.75	2.50	6.00	IV	B	
E 70-02	Mittellandkanal branch to Osnabrück	13.0	110.0/185.0	11.45/11.45	2.80	5.25	Vb ²⁵	B	
			82.0/82.0	9.50/9.50	2.00	4.00	IV ^{24, 25, 32}	C	
E 70-04	Mittellandkanal branch to Hannover — Linden	10.0	110.0/185.0	11.45/11.45	2.80	5.25	Vb	B	
			82.0/82.0	9.50/9.50	2.20	4.00	IV ^{24, 32}	C	
E 70-06	Mittellandkanal branch to Hildesheim	15.0	110.0/185.0	11.45/11.45	2.80	5.25	Vb ²⁵	B	
			82.0/82.0	9.50/9.50	2.20	4.00	IV ^{24, 32}	C	
E 70-08	Mittellandkanal branch to Salzgitter	18.0	100.0/185.0	11.45/11.45	2.80	5.25	Vb	B	
			100.0/185.0	11.45/11.45	2.50	5.25	Vb	B	
E 70-05	HAVELKANAL	35.0	110.0/110.0	11.45/11.45	2.00	5.25	Va ^{25, 32, 55}	B	
			86.0/125.0	9.50/8.25	1.90	4.50	IV ^{24, 32}	C	
E 70-10	SPREE	9.0	110.0/110.0	11.45/11.45	2.80	5.25	Va/Vb	B	
	From km 0.0 to Westhafenkanal and Westhafenkanal		110.0/185.0						
			82.0/82.0	9.50/9.50	1.90	4.60	IV ^{24, 32}	C	

E WATERWAY	SECTION OF E WATERWAY	LENGTH (km)	MAXIMUM DIMENSIONS OF VESSELS AND PUSHED CONVOYS WHICH MAY BE ACCOMMODATED			MINIMUM HEIGHT UNDER BRIDGES**** (m)	CLASS	SUITABILITY FOR COMBINED TRANSPORT**	COMMENTS	
			LENGTH*** (m)	WIDTH*** (m)	DRAUGHT (m)					
1	2	3	4	5	6	7	8	9	10	
	SPREE From Westhafen Berlin to Britzer Verbindungskanal	14.0	85.0/85.0	9.50/9.50	2.00	4.00	IV ^{24, 32}	C		
			82.0/82.0	9.50/9.50	2.00	3.51	IV ^{24, 32}	C		
E 70-12	BERLIN — SPANDAUER SCHIFFFAHRTSKANAL From km 0.0 to Westhafen Berlin	8.0	110.0/110.0 /156.0	11.45/11.45 /9.00	2.20	4.00	Va ^{24, 32}	C		
				67.0/91.0	9.00/9.00	2.00	3.72	III		C
E 71	TELLOWKANAL AND BRITZER VERBINDUNGSKANAL	31.0	110.0/185.0	11.45/11.45	2.80	5.25	Vb ²⁵	B		
				80.0/91.0	9.00/9.00	1.75	4.40	IV ^{24, 32}		C
	SPREE-ODER-WASSERSTRAÙE From the Britzer Verbindungskanal to Oder — Spree Kanal	18.0	82.0/156.0 /91.0	9.50/8.25 /9.00	2.00	2.97	IV ^{24, 32}	C		
				82.0/125.0 /91.0	9.50/8.25 /9.00	2.00	2.97	IV ^{24, 32}		C
E 71 (continued)	SPREE-ODER-WASSERSTRAÙE From Oder — Spree Kanal to Oder	86.0	67.0/91.0	8.25/8.25	2.00	4.00	III	C		
				67.0/91.0	8.25/8.25	1.85	4.00	III		C
E 71-02	POTSDAMER HAVEL	30.0	86.0/86.0	9.50/9.50	2.00	3.80	IV ^{24, 32}	C		
				86.0/86.0	9.50/9.50	1.90	3.80	IV ^{24, 32}		C
E 71-04	TELLOWKANAL — OSTSTRECKE	7.0	82.0/82.0	9.50/9.50	2.00	4.30	IV ^{24, 32}	C		
				82.0/82.0	9.50/9.50	1.75	4.30	IV ^{24, 32}		C
E 71-06	DAHME-WASSERSTRASSE From 0.0 km to 8.65 km and Notte	10.0	82.0/82.0 /156.0	9.50/9.50 /8.25	2.00	3.95	IV ^{24, 32}	C		
				82.0/82.0 /156.0	9.50/9.50 /8.25	1.90	3.95	IV ^{24, 32}		C
E 80	LE HAVRE — TANCARVILLE CANAL	19.0	185.0/185.0	14.00/14.00	3.50	7.00 ⁵⁶	Vb	A		


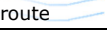
E WATERWAY	SECTION OF E WATERWAY	LENGTH (km)	MAXIMUM DIMENSIONS OF VESSELS AND PUSHED CONVOYS WHICH MAY BE ACCOMMODATED			MINIMUM HEIGHT UNDER BRIDGES**** (m)	CLASS	SUITABILITY FOR COMBINED TRANSPORT**	COMMENTS
			LENGTH*** (m)	WIDTH*** (m)	DRAUGHT (m)				
1	2	3	4	5	6	7	8	9	10
			185.0/185.0	14.00/14.00	3.50	7.00 ⁵⁶	Vb	A	
	SEINE Tancarville — Rouen	96.1					VII	A	Free-flowing 
							VII	A	Sea vessel route 
	SEINE Rouen — Conflans	171.0	180.0/180.0	11.40/15.00	3.50	5.95-11.82	Vb	A	Canalized
			180.0/180.0	11.40/15.00	3.50	5.95-11.82	Vb	A	
	OISE Conflans — Creil	59.0	180.0/180.0	11.40/11.40	3.00	6.50	Vb	A	Works in progress
			180.0/180.0	11.40/11.40	2.50	5.25	Vb	B	
	OISE Creil — Compiègne	39.7	180.0/180.0	11.40/11.40	3.00	6.50	Vb	A	
			180.0/180.0	11.40/11.40	2.50	5.25	Vb	B	
	SEINE — MOSELLE LINK ⁵⁷ Compiègne — Neuves Maisons	250.0	.../...	.../...	Project of a new link
			-	-	-	-	-	-	
E 80 (continued)	MOSELLE Neuves Maisons — Metz	96.0	170.0/170.0	11.40/11.40	3.00	6.17 ⁵⁸	Vb	A	
			170.0/170.0	11.40/11.40	3.00	6.17 ⁵⁸	Vb	A	
	MOSELLE Metz — Apach	55.0	170.0/170.0	11.40/11.40	3.00	6.17 ⁵⁸	Vb	A	
			170.0/170.0	11.40/11.40	3.00	6.17 ⁵⁸	Vb	A	
	MOSELLE Apach — Koblenz (242.4 km — 0.0 km)	242.4	110.0 ⁵⁹ /185.0	11.45/11.45	2.80	6.17 ⁵⁸	Vb	A	
			110.0 ⁵⁹ /172.1	11.45/11.45	2.80	6.17 ⁵⁸	Vb	A	
	RHINE Koblenz (596.0 km) — 564.3 km	31.7	135.0/193.0 /269.5	22.80/34.35 ¹⁶ /22.90	2.50 ¹⁷	9.10	VIc	A	
			135.0/193.0 /269.5	22.80/34.35 ¹⁶ /22.90	2.50 ¹⁷	9.10	VIc	A	
	RHINE 564.3 km — 540.2 km	24.1	135.0 ¹⁸ /116.5	22.80/22.90	2.10 ¹⁷	9.10	VIa	A	When going
			135.0 ¹⁸ /116.5	22.80/22.90	2.10 ¹⁹	9.10	VIa	A	downstream

E WATERWAY	SECTION OF E WATERWAY	LENGTH (km)	MAXIMUM DIMENSIONS OF VESSELS AND PUSHED CONVOYS WHICH MAY BE ACCOMMODATED			MINIMUM HEIGHT UNDER BRIDGES**** (m)	CLASS	SUITABILITY FOR COMBINED TRANSPORT**	COMMENTS
			LENGTH*** (m)	WIDTH*** (m)	DRAUGHT (m)				
1	2	3	4	5	6	7	8	9	10
			135.0 ¹⁸ /186.5	22.80/22.90	2.10 ¹⁷	9.10	VIb	A	When going upstream
			135.0 ¹⁸ /186.5	22.80/22.90	2.10 ¹⁹	9.10	VIb	A	
	RHINE 540.2 km — Mainz (500.0 km)	40.2	135.0/193.0	22.80/22.90	2.10 ¹⁷	9.10	VIb	A	
			/153.0	/34.35					
	MAIN 0.0 km — 37.2 km	37.2	135.0/193.0	22.80/22.90	2.10 ¹⁹	9.10	VIb	A	
			/153.0	/34.35					
	MAIN 37.2 km — 84.0 km	46.8	110.0/190.0	14.00/14.00	2.90	6.00	Vb	B	
			110.0/190.0	14.00/14.00	2.70	6.00	Vb	B	
MAIN 37.2 km — 84.0 km	46.8	110.0/190.0	11.45/11.45	2.90	6.00 ⁶⁰	Vb	B		
		110.0/190.0	11.45/11.45	2.70	6.00 ⁶⁰	Vb	B		
E 80 (continued)	MAIN 84.0 km — 260.0 km	176.0	110.0/190.0	11.45/11.45	2.70	6.00	Vb	B	
			110.0/190.0	11.45/11.45	2.70	6.00	Vb	B	
	MAIN 260.0 km — 384.0 km	124.0	110.0/190.0	11.45/11.45	2.70	6.00	Vb ²⁵	B	
			110.0 ⁶¹ /110.0	11.45/11.45	2.30	6.00	Va ^{25, 32}	B	
	MAIN — DONAU KANAL 0.0 km — 7.4 km	7.4	110.0 ⁶¹ /190.0	11.45/11.45	2.80	6.00 ⁶²	Vb ²⁵	B	
			110.0 ⁶¹ /190.0	11.45/11.45	2.60	6.00 ⁶²	Vb ²⁵	B	
	MAIN — DONAU KANAL 7.4 km — 171.0 km	163.6	110.0 ⁶¹ /190.0	11.45/11.45	2.80 ⁶³	6.00	Vb ²⁵	B	
			110.0 ⁶¹ /190.0	11.45/11.45	2.70 ⁶³	6.00	Vb ²⁵	B	
	DANUBE 2 411.6 km — 2 376.8 km	34.8	110.0/185.0	11.45/11.45	2.70 ⁶⁴	6.00	Vb ²⁵	B	
			110.0/185.0	11.40/11.40	2.70 ⁶⁴	6.00	Vb ²⁵	B	
	DANUBE 2 376.8 km — 2 328.4 km	48.4	110.0/185.0	11.45/22.90	2.70 ⁶⁴	8.00	VIb ⁶⁵	A	
			110.0/185.0	11.40/22.80	2.70 ⁶⁴	5.75 ⁶⁶	VIb ⁶⁵	A	

E WATERWAY	SECTION OF E WATERWAY	LENGTH	MAXIMUM DIMENSIONS OF VESSELS AND PUSHED CONVOYS WHICH MAY BE ACCOMMODATED			MINIMUM HEIGHT UNDER BRIDGES****	CLASS	SUITABILITY FOR COMBINED TRANSPORT**	COMMENTS	
			LENGTH*** (m)	WIDTH*** (m)	DRAUGHT (m)					
1	2	3	4	5	6	7	8	9	10	
	DANUBE 2 328.4 km — 2 249.0 km	79.4	110.0/185.0	11.45/22.90 ⁶⁷	2.70 ⁶⁴	8.00	VIb ^{25, 65}	A		
			110.0/110.0	11.40/22.80 ⁶⁷	2.70 ⁶⁴	4.74 ^{66, 68}	VIa ^{24, 25, 32}	B		
	DANUBE 2 249.0 km — 2 201.8 km	47.2	120.0/180.0	22.90/22.90	2.70 ⁶⁴	8.00	VIb ^{24, 25, 32}	A		
			120.0/185.0	22.80/22.80	2.70 ⁶⁴	4.61 ⁶⁹	VIb ^{24, 25, 65}	B		
	DANUBE 2 201.8 km — 2 038.2 km	163.6	.../230.0	23.00/23.00	3.00 ⁷⁰	8.00	VIb	A		
			.../230.0	23.00/23.00	3.00 ⁷⁰	7.96 ⁷¹	VIb	A		
	DANUBE 2 038.2 km — 2 008.0 km	30.2	.../230.0	23.00/23.00	3.00 ⁷²	8.00	VIb	A		
			.../230.0	23.00/23.00	3.00 ⁷³	8.00	VIb	A		
	DANUBE 2 008.0 km — 1 949.2 km	58.8	.../230.0	23.00/23.00	3.00 ⁷⁰	8.00	VIb	A		
			.../230.0	23.00/23.00	3.00 ⁷⁰	7.67 ⁷⁴	VIb	A		
	E 80 (continued)	DANUBE 1 949.2 km — 1 921.0 km	28.2	.../275.0	23.00/23.00	3.00 ⁷⁰	8.00	VIc	A	
				.../275.0	23.00/23.00	3.00 ⁷⁰	7.71 ⁷⁵	VIc	A	
DANUBE 1 921.0 km — 1 880.3 km		40.7	.../195.0	23.00/23.00	3.00 ⁷²	10.00	VIc	A	When going downstream Maximum	
			.../110.0	23.00/35.00						
			.../195.0	23.00/23.00	3.00 ⁷³	10.00	VIb	A	4 barges/ cargo vessels	
			.../110.0	23.00/35.00						
			.../275.0	23.00/12.00	3.00 ⁷²	10.00	VIc	A	When going upstream Maximum	
DANUBE Devín — Bratislava (1 880.3 km — 1 862.0 km)		18.3	.../195.0	23.00/23.00	3.00 ⁷³	10.00	VIb	A	4 barges/ cargo vessels	
			.../275.0	23.00/23.00						
			.../210.0	22.80/22.80	2.50	9.10	VIc	A		

E WATERWAY	SECTION OF E WATERWAY	LENGTH (km)	MAXIMUM DIMENSIONS OF VESSELS AND PUSHED CONVOYS WHICH MAY BE ACCOMMODATED			MINIMUM HEIGHT UNDER BRIDGES**** (m)	CLASS	SUITABILITY FOR COMBINED TRANSPORT**	COMMENTS	
			LENGTH*** (m)	WIDTH*** (m)	DRAUGHT (m)					
1	2	3	4	5	6	7	8	9	10	
	DANUBE DERIVATION CANAL Bratislava — Sap (1 862.0 km — 1 811.0 km)	51.0	.../275.0	22.80/34.20	3.50	9.10	VIc	A		
			.../275.0	22.80/34.20 ⁷⁶	2.50	8.90	VIc	A		
	DANUBE 1 811.0 km — 1 784.0 km ⁷⁸	27.0	.../200.0	.../34.20	3.50/2.50 ⁷⁷	9.10	VIc	A	When going downstream	
			.../160.0	.../38.00	2.50	9.09	VIb	A		
			.../280.0	.../22.80	3.50/2.50 ⁷⁷	9.10	VIc	A	When going upstream	
			.../220.0	.../24.00	2.50	9.09	VIb	A		
	DANUBE 1 784.0 km — 1 708.2 km ⁷⁸	75.8	.../200.0	.../34.20	3.50/2.50 ⁷⁷	9.10	VIc	A	When going downstream	
			.../220.0	.../38.00	2.00	8.86	VIb	A		
			.../280.0	.../22.80	3.50/2.50 ⁷⁷	9.10	VIc	A	When going upstream	
			.../220.0	.../38.00	2.00	8.83	VIb	A		
	E 80 (continued)	DANUBE Ipoly mouth — Budapest (1 708.2 km — 1 652.0 km) ⁷⁹	56.2	/225.0	/38.00	2.50	8.81	VIc	A	When going downstream
				/225.0	/38.00	2.00	8.81	VIb	A	
225.0/285.0				38.00/27.00	2.50	8.78	VIc	A	When going upstream	
225.0/285.0				38.00/27.00	2.00	8.78	VIb	A		
DANUBE Budapest (1 652.0 km — 1 632.0 km) ^{80, 81}		20.0	/225.0	/38.00	2.50	8.87	VIc	A	When going downstream	
			195.0/220.0	46.00/27.00	2.00	8.87	VIb-VIc (1 641 km)	A		
			225.0/285.0	38.00/27.00	2.50	8.78	VIc	A	When going upstream	
			225.0/285.0	38.00/27.00	2.00	8.78	VIb-VIc (1 641 km)	A		

E WATERWAY	SECTION OF E WATERWAY	LENGTH (km)	MAXIMUM DIMENSIONS OF VESSELS AND PUSHED CONVOYS WHICH MAY BE ACCOMMODATED			MINIMUM HEIGHT UNDER BRIDGES**** (m)	CLASS	SUITABILITY FOR COMBINED TRANSPORT**	COMMENTS
			LENGTH*** (m)	WIDTH*** (m)	DRAUGHT (m)				
1	2	3	4	5	6	7	8	9	10
	DANUBE Budapest — Mohács (1 632.0 km — 1 449.0 km) ⁸²	183.0	/225.0	/48.00	2.50	8.47	VIc	A	When going downstream
	/225.0		/48.00	1.90	8.47	VIc	A		
	/300.0		/38.00	2.50	8.78	VIc	A	When going upstream	
	/300.0		/38.00	1.90	8.78	VIc	A		
	DANUBE Mohács — South border (1 449.0 km — 1 433.0 km) ⁸³	16.0	/(300.0)	/(38.00)	2.50	-	VIc	A	
	/(300.0)		/(38.00)	2.50	-	VIc	A		
	DANUBE 1 433.0 km — 1 366.0 km	67.0	110.0/280.0	11.40/34.20	2.50	9.10	VIc	A	Free-flowing
	No restrictions		No restrictions	2.50	8.80	VIc	A		
	DANUBE 1 366.0 km — 1 295.5 km	70.5	110.0/280.0	11.40/34.20	2.50	9.10	VIc	A	Free-flowing
	No restrictions		No restrictions	2.50	9.10	VIc	A		
	DANUBE 1 295.5 km — 1 215.0 km	80.5	110.0/280.0	11.40/34.20	2.50	9.10	VIc	A	Free-flowing
	No restrictions		No restrictions	2.50	9.10	VIc	B		
E 80 (continued)	DANUBE 1 215.0 km — 1 175.0 km	40.0	110.0/280.0	11.40/34.20	2.50	9.10	VIc	A	Free-flowing
	No restrictions		No restrictions	2.50	9.10	VIc	A		
	DANUBE 1 175.0 km — 1 075.0 km	100.0	.../...	.../...	VII	A	Canalized
	No restrictions		No restrictions	3.50	9.15	VII	A		
	DANUBE 1 075.0 km — 947.0 km	128.0	140.0/300.0	15.00/33.00	3.50	23.71 ⁸⁴	VII	A	Canalized
	No restrictions		No restrictions	3.50	No restrictions	VII	A		
	DANUBE 947.0 km — 931.0 km	16.0	140.0/300.0	15.00/33.00	3.50	...	VII	A	Canalized
	No restrictions		No restrictions	3.50	10.00 ⁸⁵	VII	A		
DANUBE	65.0	140.0/300.0	15.00/33.00	3.50	...	VII	A	Canalized	

E WATERWAY	SECTION OF E WATERWAY	LENGTH (km)	MAXIMUM DIMENSIONS OF VESSELS AND PUSHED CONVOYS WHICH MAY BE ACCOMMODATED			MINIMUM HEIGHT UNDER BRIDGES**** (m)	CLASS	SUITABILITY FOR COMBINED TRANSPORT**	COMMENTS
			LENGTH*** (m)	WIDTH*** (m)	DRAUGHT (m)				
1	2	3	4	5	6	7	8	9	10
	931.0 km — 866.0 km		No restrictions	No restrictions	3.50	No restrictions	VII	A	
	DANUBE 866.0 km — 860.0 km	6.0	140.0/300.0	15.00/33.00	3.50	...	VII	A	Free-flowing from 863.0 km
	DANUBE 860.0 km — 845.0 km	15.0	140.0/300.0	15.00/33.00	3.50	...	VII	A	Free-flowing
	DANUBE 845.0 km — 375.0 km	470.0	140.0/300.0	15.00/33.00	2.50	13.91 ⁸⁷	VII	A	Free-flowing
	DANUBE 375.0 km — 170.0 km	205.0	140.0/300.0	15.00/33.00	VII	A	Free-flowing
	DANUBE 170.0 km — 0.0 km	170.0	180.0/180.0	40.00/40.00	7.01	...	VII	A	Free-flowing
E 80-02	SEINE Tancarville — Estuary	26.0					VII	A	Free-flowing 
							VII	A	Sea vessel route 
E 80-04	SEINE Conflans — Paris	62.0	180.0/180.0	11.40/11.40	3.00-3.50	5.15 ⁸⁸	Vb	A	Canalized
	SEINE Paris — Montereau (178.0 km — 68.0 km)	110.0	180.0/180.0	11.40/11.40	2.80	5.50	Vb	B	Canalized
	SEINE Montereau — Bray (68.0 km — 46.0 km)	22.0	180.0/180.0	11.40/11.40	2.80	5.25	Vb	B	Canalized
	SEINE Bray — Nogent (46.0 km — 19.0 km)	27.0	180.0/180.0	11.40/11.40	2.80	5.25	Va	B	Link needs to be significantly improved
			120.0/120.0	8.00/8.00	2.00	5.25 ⁸⁹	II	C	
E 80-06	SAAR Moselle — Völklingen	73.7	110.0/185.0	11.45/11.45	2.80	5.75	Vb	B	
			110.0/185.0	11.45/11.45	2.80	5.75	Vb	B	

E WATERWAY	SECTION OF E WATERWAY	LENGTH (km)	MAXIMUM DIMENSIONS OF VESSELS AND PUSHED CONVOYS WHICH MAY BE ACCOMMODATED			MINIMUM HEIGHT UNDER BRIDGES**** (m)	CLASS	SUITABILITY FOR COMBINED TRANSPORT**	COMMENTS
			LENGTH*** (m)	WIDTH*** (m)	DRAUGHT (m)				
1	2	3	4	5	6	7	8	9	10
	SAAR	17.7	110.0/185.0	11.45/11.45	2.80	5.25	Vb ²⁵	B	
	Völklingen – Saarbrücken		110.0/185.0	11.45/11.45	2.80	5.25	Vb ²⁵	B	
E 80-08	DRAVA	14.0	85.0/85.0	9.50/9.50	2.50	No restrictions	IV	A	Free-flowing
	From the mouth (the confluence with the Danube) to Nemetin Port, Osijek ⁹⁰		85.0/85.0	9.50/9.50	2.50	No restrictions	IV	A	
E 80-10	DANUBE – SAVA CANAL	61.0	110.0/185.0	11.40/11.40	2.50	9.60	Vb	A	New link to be built
	Vukovar – Samac		-	-	-	-	-	-	
E 80-01	TISZA	63.4	.../...	.../...	B	Free-flowing
	0.0 km – 63.4 km		85.0/172.0	8.20/11.40	2.50	No restrictions	Va	B	
	TISZA	96.6	.../...	.../...	...	7.00	...	B	Canalized
	63.4 km – 160.0 km		85.0/172.0	8.20/11.40	2.50	7.76	Va	B	
E 80-01 (continued)	TISZA	13.0	.../140.0	.../23.00	2.50	-	VIa	A	
	Szeged – State border (160.0 km – 173.0 km) ⁹¹		.../140.0	.../23.00	2.50	-	IV	A	
E 80-01-02	BEGEJ	34.1	.../...	.../...	
	From the mouth to the Klek Lock		
	BEGEJ	31.5	.../...	.../...	
	From the Klek Lock to the Itebej Lock		.../...	.../...	
BEGA	45.5 ⁹²	.../...	.../...	Canalized	
Up to Timisoara		.../...	.../...	II	...		
E 80-12	SAVA	107.0	110.0/110.0	11.40/11.40	2.50	7.00	Va	B	Canalized
	0.0 km – 107.0 km		85.0/85.0	9.50/9.50	2.00	6.96	IV	B	
	SAVA	103.8	110.0/110.0	11.40/11.40	2.50	7.00	Va	B	Free-flowing
	107.0 km – 210.8 km		85.0/85.0	9.50/9.50	2.00	6.46	IV	B	

E WATERWAY	SECTION OF E WATERWAY	LENGTH (km)	MAXIMUM DIMENSIONS OF VESSELS AND PUSHED CONVOYS WHICH MAY BE ACCOMMODATED			MINIMUM HEIGHT UNDER BRIDGES**** (m)	CLASS	SUITABILITY FOR COMBINED TRANSPORT**	COMMENTS
			LENGTH*** (m)	WIDTH*** (m)	DRAUGHT (m)				
1	2	3	4	5	6	7	8	9	10
	SAVA Račinovci — Gunja (210.8 km — 234.0 km) ⁹³	23.2	110.0/110.0	11.40/11.40	2.50	7.00	Va	A	Free-flowing
	85.0/85.0		9.50/9.50	2.50	7.60	IV	A		
	SAVA Gunja — Slavonski Šamac (234.0 km — 313.7 km) ⁹⁴	79.7	85.0/85.0	9.50/9.50	2.50	8.14	IV	A	Free-flowing
	85.0/85.0		9.50/9.50	2.50	8.14	IV	A		
	SAVA Slavonski Šamac — Oprisavci (313.7 km — 338.2 km) ⁹⁵	24.5	85.0/85.0	9.50/9.50	2.50	No restrictions	IV	B	Free-flowing.
70.0/85.0	9.00/9.00		1.60	No restrictions	III	B			
SAVA Oprisavci — Slavonski Brod (338.2 km — 371.2 km)	33.0	85.0/85.0	9.50/9.50	2.50	No restrictions	IV	A	Free-flowing	
85.0/85.0		9.50/9.50	2.50	No restrictions	IV	A			
E 80-12 (continued)	SAVA Slavonski Brod — Sisak (Galdovo) (371.2 km — 594.0 km) ⁹⁶	222.8	85.0/85.0	9.50/9.50	2.50	7.00	IV	A	Free-flowing. Smaller radius, in some places, one-way navigation
	70.0/85.0		9.00/9.00	2.00	6.16	III	A		
E 80-03	OLT Up to Slatina	135.0 ⁹⁷	.../...	.../...	
	.../...		.../...		
E 80-05	DANUBE — BUCURESTI CANAL	73.0	.../106.6	.../11.40	3.00	11.00	Va	A	Under construction
	-		-	-	-	-	-		
E 80-14	DANUBE — BLACK SEA CANAL	64.4	138.3/296.0	16.80/23.50	5.50/3.80	16.50	VIc	A	Canalized
	138.3/296.0		16.80/23.50	5.50/3.80	16.50	VIc	A		
E 80-14-01	POARTA ALBA — MIDIA NAVODARI CANAL	27.5	110.0/120.0	11.50/11.50	3.80	12.50	Va	A	Canalized
	110.0/120.0		11.50/11.50	3.80	12.50	Va	A		
E 80-07	PRUT	85.0	.../...	.../...	Free-flowing

E WATERWAY	SECTION OF E WATERWAY	LENGTH (km)	MAXIMUM DIMENSIONS OF VESSELS AND PUSHED CONVOYS WHICH MAY BE ACCOMMODATED			MINIMUM HEIGHT UNDER BRIDGES**** (m)	CLASS	SUITABILITY FOR COMBINED TRANSPORT**	COMMENTS
			LENGTH*** (m)	WIDTH*** (m)	DRAUGHT (m)				
1	2	3	4	5	6	7	8	9	10
	From the mouth to Kakhul		42.0/60.3	7.80/7.80	1.00	9.00	II	C	
	PRUT	322.0	.../...	.../...	Free-flowing
	From Kakhul to Ungheni		42.0/60.3	7.80/7.80	1.00	8.50	II	C	
E 80-09	DANUBE — KILIISKE MOUTH	98.0	125.0/300.0	17.50/40.00	7.20	No restrictions	VII	A	Free-flowing
	Izmail Chatal Cape — Vylkove (116.0 km — 18.0 km) ⁹⁸		125.0/300.0	17.50/40.00	7.20	No restrictions	VII	A	
	DANUBE — KILIISKE MOUTH, Vylkove — Bystre (Starostambulske) Mouth (18.0 km — 11.0 km)	7.0	125.0/300.0	17.50/40.00	7.20	No restrictions	VII	A	Free-flowing
			125.0/300.0	17.50/40.00	7.20	No restrictions	VII	A	
E 80-09 (continued)	DANUBE — KILIISKE MOUTH Bystre (Starostambulske) Mouth — Sea approach channel (11.0 km — 1.57 km)	9.43	125.0/300.0	17.50/40.00	7.20	No restrictions	VII	A	Free-flowing
			125.0/300.0	17.50/40.00	5.85	No restrictions	VII	A	
	SEA APPROACH CHANNEL 1.57 km — (-1.85) km	3.42	125.0/300.0	17.50/40.00	7.20	No restrictions	VII	A	Sea vessel route
			125.0/300.0	17.50/40.00	5.85	No restrictions	VII	A	
E 80-16	DANUBE — ST. GEORGE ARM 0.0 km — 89.0 km	89.0	.../...	.../...	Free-flowing
			.../...	.../...	2.50	...	Vb	...	
	DANUBE — ST. GEORGE ARM 89.0 km — 108.0 km	19.0	.../...	.../...	Free-flowing
			.../...	.../...	2.50	...	VIb	...	
E 81	VÁH Komárno — Kolarovo (0.0 km — 27.4 km)	27.4	110.0/110.0	22.80/22.80	2.50	7.00	VIa	A	New lock planned
			110.0/110.0	22.80/22.80	1.60 ⁹⁹	10.20 ¹⁰⁰	VIa	...	
	VÁH Kolarovo — Selice (27.4 km — 42.1 km)	14.7	110.0/110.0	22.80/22.80	2.50	7.00	VIa	A	Modernization necessary
			110.0/110.0	22.80/22.80	VIa	...	
	VÁH	21.0	110.0/110.0	22.80/22.80	2.50	7.00	VIa	A	Local navigation only

E WATERWAY	SECTION OF E WATERWAY	LENGTH (km)	MAXIMUM DIMENSIONS OF VESSELS AND PUSHED CONVOYS WHICH MAY BE ACCOMMODATED			MINIMUM HEIGHT UNDER BRIDGES**** (m)	CLASS	SUITABILITY FOR COMBINED TRANSPORT**	COMMENTS
			LENGTH*** (m)	WIDTH*** (m)	DRAUGHT (m)				
1	2	3	4	5	6	7	8	9	10
	Selice — Král'ová (42.1 km — 63.1 km)		110.0/110.0	22.80/22.80	VIa	...	
	VÁH	38.8	110.0/110.0	22.80/22.80	2.50	7.00	VIa	A	Partly canalized. Modernization necessary
	Král'ová — Hlohovec (63.1 km — 101.9 km)		110.0/110.0	22.80/22.80	VIa	...	
	VÁH	138.1	110.0/110.0	11.40/11.40	2.50	7.00	Va	A	Modernization, construction and reconstruction necessary
	Hlohovec — Žilina (101.9 km — 240.0 km)		110.0/110.0	11.40/11.40	Va	...	
	VÁH — ODER LINK	80.0 ⁶	110.0/110.0	11.40/11.40	Va	...	New link planned
			
E 90	KORINTHOS CANAL	6.4 ⁶	.../...	24.60/24.60	6.70	...	VIc	...	
			.../...	24.60/24.60	6.70	...	VIc	...	
	DON AND VOLGO-DONSKOY KANAL	545.0	141.0/141.0	16.20/16.20	3.20 ¹⁰¹	13.50	Va	A	Canalized upstream from Oust-Donetsk
	3 121.0 km — Volgograd (Krasnoarmeysk)		141.0/141.0	16.20/16.20	3.20 ¹⁰¹	13.50	Va	A	
	VOLGA	453.3	280.0/280.0	28.50/28.50	3.60	12.30	VIc	A	
Volgograd (Krasnoarmeysk) — Streletskoye	280.0/280.0		28.50/28.50	3.60	12.30	VIc	A		
E 90-03	DNISTER	39.0	65.0/85.0	14.00/14.00	1.80	6.30	III	B	Free-flowing
	Bilhorod-Dnistrovskiyi — Ukraine/Republic of Moldova border		.../85.0	.../14.00	1.70	6.30	III	B	
	NISTRU (DNISTER)	98.0	.../...	.../...	Free-flowing
	Ukraine/Republic of Moldova border — Reskeet		85.0/85.0	14.00/14.00	1.80	6.30	III	B	
	NISTRU (DNISTER)	103.0	.../...	.../...	Free-flowing
	Reskeet — Bender		85.0/85.0	14.00/14.00	1.80	13.50	III	B	
E 91	MILANO — PO CANAL	60.0	110.0/110.0	12.00/12.00	2.50	7.00	Va	A	Project under development
	Milano — Pizzighettone		.../...	.../...	

E WATERWAY	SECTION OF E WATERWAY	LENGTH (km)	MAXIMUM DIMENSIONS OF VESSELS AND PUSHED CONVOYS WHICH MAY BE ACCOMMODATED			MINIMUM HEIGHT UNDER BRIDGES**** (m)	CLASS	SUITABILITY FOR COMBINED TRANSPORT**	COMMENTS	
			LENGTH*** (m)	WIDTH*** (m)	DRAUGHT (m)					
1	2	3	4	5	6	7	8	9	10	
	MILANO — PO CANAL Pizzighettone — Cremona	14.0	110.0/110.0	12.00/12.00	2.50	7.00	Va	A	Canalized	
	PO Cremona — Casalmaggiore ¹⁰³		110.0/110.0	12.00/12.00	2.50 ¹⁰²	6.50	Va	A		
	PO Casalmaggiore — mouth of the Mincio River (Mantova) ¹⁰⁴	49.0	110.0/110.0	12.00/12.00	2.50	7.00	Va	A		
	PO Casalmaggiore — mouth of the Mincio River (Mantova) ¹⁰⁴		110.0/110.0	12.00/12.00	2.50 ¹⁰²	5.25	Va	B		
	E 91 (continued)	PO Mouth of the Mincio River (Mantova) — Volta Grimana ¹⁰⁵	126.0	110.0/110.0	12.00/12.00	2.50	7.00	Va	A	
		PO — BRONDOLO CANAL Volta Grimana (Po) — Brondolo ¹⁰⁶		80.0/80.0	11.00/11.00	2.50	5.72	IV	B	
NAVIGABLE WATERWAY CONNECTING Brondolo — Marghera (Venezia)		35.0	110.0/110.0	12.00/12.00	2.50	7.00	Va	A		
			110.0/110.0	12.50/12.50	2.50	...	Va	B		
LAGUNA VENETA Marghera — Porto Nogaro (Punta Sdobba)		120.0	110.0/110.0	12.00/12.00	2.50	7.00	Va	A		
			85.0/85.0	9.50/9.50	2.50	6.50	IV	B		
LAGUNA VENETA Porto Nogaro (Punta Sdobba) — Monfalcone — Trieste		60.0	285.0/285.0	33.0/34.2	2.50/4.50	7.00	VII	A	Punta Sdobba — Trieste: coastal route	
			285.0/285.0	33.0/34.2	2.50/4.50	7.00	VII	A		
E 91-02		PO Cremona — Piacenza	38.0	110.0/110.0	12.00/12.00	2.50	6.50	Va	A	
				85.0/85.0	9.50/9.50	2.50 ¹⁰⁷	6.50	IV	B	
	PO Piacenza — Pavia	58.5	85.0/85.0	9.50/9.50	2.50	7.00	IV	A		
			80.0/80.0	9.50/9.50	1.60/2.00	6.50	III	C		
PO	85.0	85.0/85.0	9.50/9.50	2.50	7.00	IV	A			

E WATERWAY	SECTION OF E WATERWAY	LENGTH (km)	MAXIMUM DIMENSIONS OF VESSELS AND PUSHED CONVOYS WHICH MAY BE ACCOMMODATED			MINIMUM HEIGHT UNDER BRIDGES**** (m)	CLASS	SUITABILITY FOR COMBINED TRANSPORT**	COMMENTS
			LENGTH*** (m)	WIDTH*** (m)	DRAUGHT (m)				
1	2	3	4	5	6	7	8	9	10
	Pavia — Casale Monferrato		80.0/80.0	9.50/9.50	1.60/2.00	6.50	III	C	
E 91-01	MINCIO	17.0	85.0/85.0	9.50/9.50	2.50	7.00	IV	A	
	Mouth — Lago Inferiore (Mantova)		85.0/85.0	9.50/9.50	2.50 ¹⁰⁸	6.50	IV	B	
E 91-04	FERRARA WATERWAY	35,0	110.0/110.0	12.00/12.00	2.80	7.00	Va	A	Upgrading to class Va is under construction
	Ferrara — Porto Garibaldi ¹⁰⁹		85.0/85.0	9.50/9.50	2.50	4.10	IV	B	
E 91-04 (continued)	FERRARA WATERWAY	35,0	110.0/110.0	12.00/12.00	2.80	7.00	Va	A	Upgrading to class Va is under construction. Ravenna: Coastal route
	Porto Garibaldi — Ravenna		85.0/85.0	9.50/9.50	2.50	...	IV	A	
E 91-06	PO GRANDE ¹¹⁰	33.0	110.0/110.0	12.00/12.00	2.80	7.00	Va	A	
	Volta Grimana — mouth		110.0/110.0	12.00/12.00	2.50	7.00	Va	B	
E 91-03	MANTOVA — ADRIATIC SEA CANAL	23.0	110.0/110.0	12.00/12.00	2.80	7.00	Va	A	
	Mantova — Valdarò Lock — Ostiglia		110.0/110.0	12.00/12.00	2.50	6.50	Va	A	
	MANTOVA — ADRIATIC SEA CANAL	80.0	110.0/110.0	12.00/12.00	2.80	7.00	Va	A	Limitation due to railway bridge Padova — Bologna
	Ostiglia — Baricetta Lock ¹¹⁴		110.0/110.0	12.00/12.00	2.50	4.90	Va	B	
	MANTOVA — ADRIATIC SEA CANAL	33.0	110.0/110.0	12.00/12.00	2.80	7.00	Va	A	Upgrading is envisaged
	Baricetta Lock — Porto Levante		110.0/110.0	12.00/12.00	2.50	5.50	Va	B	
E 91-03-02	PO — MANTOVA — ADRIATIC SEA CANAL	2.2	110.0/110.0	12.00/12.00	2.80	7.00	Va	A	Canal
	Via S. Leone link		110.0/110.0	12.00/12.00	2.50	6.50	Va	...	
E 91-05	PADOVA — VENEZIA CANAL	27.0	110.0/110.0	12.00/12.00	2.50	7.00	Va	A	Completed only for some sections. Completion in the design phase
			.../...	.../...	

Notes to table 1

1. Re-opening for navigation envisaged, currently not in service.
 2. When bridge is not open, air draught is 11.50 m for mean high water (MHW) at normal Amsterdam Peil (Dutch reference water level = mean sea tide level) (NAP) + 0.96 m.
 3. Only permitted when proceeding downstream.
 4. For the water level near Empel NAP + 2.55 m.
 5. Depending on the tide water level prevailing.
 6. Estimation by the secretariat.
 7. All bridges are movable.
 8. Sea-going vessels measuring 175.0 m x 25.0 m x 8.80 m are admitted.
 9. For fixed low water level for rivers (OLW) NAP - 0.20 m.
 10. When bridge is not open, air draught is 12.00 m for MHW NAP + 0.96 m.
 11. For OLW NAP + 0.15 m.
 12. For sea-going vessels measuring 256.0 m x 34.0 m x 12.25 m.
 13. For fixed low water level (OLR) at Lobith NAP + 7.95 m.
 14. For water level at high river discharge at Lobith NAP + 15.58 m (Marke II).
For mean water level at Lobith NAP + 10.10 m.
 15. Fairway depth, below Gleichwertiger Wasserstand (GLW) 2002 (between Emmerich and Duisburg: 2.80 m below GLW).
 16. When going downstream; reduced to 22.90 m in low water conditions.
 17. Fairway depth, below GLW 2002.
- ^{17bis.}The height under the road bridge Rheinhausen-Ouisburg-Hochfeld (Rhine km 775.29) is 8.88 m at HNWL. The height under the bridge Josef-Kardinal-Frings-Brücke (Sudbrücke Dusseldorf, Rhine km 737.10) is 8.61 m at HNWL. The height under the bridge Kniebrücke Ousseldorf (Rhine km 743.57) is 8.82 m at HNWL.
18. 110.0 m at certain water levels.
18bis. The height under the road bridge Köln-Deutz (Rhine km 687.93) of 9.10 m above HNWL is only available over a width of 94 m. The height under the road bridge Bonn-Beuel (Kennedy-Brücke Bonn, Rhine km 654.94) of 9.10 m above HNWL is only available over a width of 115 m.
 19. Navigable channel depth below GLW 2012 (between St. Goar and Mainz: 1.90 m below GLW is guaranteed at least 345 days per year).
 20. Smaller dimensions apply in case of closure of certain lock chambers.
 21. The secretariat was informed by the Government of France that the project concerning the Saône — Moselle/Saône — Rhine Link has been abandoned.
 22. Bridge at Avignon — 6.30 m, Bridge at Tarascon — 7.40 m, bridge at Arles — 7.88 m.
 23. Fos — Port of Marseille section is not operable because of closure of the Rove tunnel.
 24. The under-bridge headroom requirement for this class cannot be met.

25. Restrictions apply with regard to two-way traffic.
26. Single units and convoys of up to 90.0 m in length and 9.60 m in width, may draw up to 2.80 m.
27. From 113.0 km to 124.0 km — 5.50 m.
28. The draught may be reduced to 2.10 m for twenty days a year at low water level downstream of Iffezheim.
29. These figures correspond to a level of 5.00 m on the scale at Bâle-Rheinhalle and take into account security clearance of 40 cm.
30. The Mittlere Brücke determines the parameters for the section Bâle-Rheinfelden. It has 5.10 m headroom for each arch over a width of 17.00 m at the HNWL.
31. No dimension established for inland navigation vessels; sea-going vessels measuring 325.0 m x 42.0 m x 13.10 m are admitted.
32. The depth required for this category cannot be guaranteed (depending on the water level prevailing).
33. Above mean water level.
34. Fairway depth, below GLW 89.
35. Depending on the water level prevailing.
36. Maximum dimensions of pushed convoys shall be 137.0 x 23.0 m or 170.0 x 11.5 m.
37. The total length of the Lüneburg Shiplift is 100.0 m; single units of up to 100.0 m in length are accepted.
38. This project is not expected to be realized in the near future.
39. Maximum permissible draught on the section Mělník — Praha Radotín — 1.80 m and on the section Praha Radotín — Slapy — 1.20 m.
40. The permissible length-of-convoy requirement for this class cannot be met.
41. Class to be agreed upon by the Governments of Poland and Germany.
42. Non-navigable waterway. A weir in Kozłowice, downstream of Brest, has no navigational locks and constitutes a main obstacle.
43. During the locking procedure, the pusher is to enter the chamber alongside the barges.
44. Periodically, at a low water level, the maximum draught is limited to 3.00 m.
45. Limitation draught on the section from Gorodetski Lock to Nizhny Novgorod (of 56.0 km in length).
46. At a project water level.
47. On the Sarapul — Chaikovsky section (of 68.0 km in length). On other sections, the maximum navigable draught is 3.30 m.
48. Vessels of a greater length may be allowed if their width is approved. The length of pushed convoys of 83.0 m is allowed only up to 126.0 km; from this point up to 210.0 km the length of up to 60.0 m is allowed.
49. The draught of 3.80 m is ensured on 162.0 km of the river (from its mouth to 135.0 km and on 27.0 km between the Pociño weir and Spanish port Vega Terron). On the rest of the river the draught of 2.00 m is ensured.
50. This figure is reduced to 6.60 m under the bridge of Ferradosa at 151.0 km.
51. The lowest height is under Westminster Bridge.
52. Height is restricted due to power cables.
53. The maximum dimensions of vessels are applicable in daylight and good visibility. The Swedish Maritime Administration can grant exceptions from the maximum size up to 130.0 m x 19.00 m x 6.80 m.
54. To be reached in 2019 after the reconstruction of the fairway which is under way.
55. On the section Geldersche IJssel — Eefde the maximum draught is as much lower than 2.80 m as the outer water level at the lock Eefde is lower than NAP + 3.20 m.
56. Single units of 86.0 x 9.50 m and convoys of 147.0 x 9.00 m may obtain special permission for navigation.

57. As an alternative to the waterway via the Szkarpawa River.
58. Fairway depth.
59. Improvement of the Untere Havel-Wasserstraße is under way to the south of Wustermark.
60. No restriction when bridges are open.
61. The secretariat was informed by the Government of France that the project concerning the Seine — Moselle link has been abandoned.
62. Height ensured during 300 days per year.
63. 135.0 m under certain conditions.
64. Except for road bridge Auheim at 59.56 km, where an under-bridge headroom of 4.39 m applies.
65. Vessels exceeding 90.0 m in length are subject to additional requirements regarding the carriage of equipment.
66. Except for Kettenbrücke and Löwenbrücke Bridges at Bamberg, where an under-bridge headroom of 5.41 m applies.
67. A special permit is required when the draught exceeds 2.50 m.
68. At LNWL (fairway depth).
69. The single-unit permissible length and width requirement for this class cannot be met.
70. Road bridge at Pfatter.
71. Only vessels with a beam of up to 11.40 m may navigate downstream.
72. Railway bridge at Deggendorf.
73. Luitpolbrücke at Passau.
74. Maximum draught according to Police Regulations; 2.70 m fairway depth at LNWL.
75. Nibelungenbrücke at Linz.
76. Maximum draught according to Police Regulations; 3.00 m fairway depth at LNWL.
77. Maximum draught according to Police Regulations: 2.50 m fairway depth at LNWL in the deep channel.
78. Road bridge at Stein/Mautern.
79. U6 bridge at Wien.
80. Width limit of Gabčíkovo Lock 34.00 m.
81. Detailed regulations are given in relevant Slovakian and/or Hungarian Notices to Skippers.
82. 3.50 m — the Slovakian target value, 2.50 m — the Hungarian target value.
83. When going upstream, both length/width parameters are for convoys, no restriction for vessels. If fairway narrower than 80.0 m, length/width=225.0/27.0 m.
84. When going downstream, both length/width parameters are for convoys, no restriction for vessels.
85. When going upstream, both length/width parameters are for convoys, no restriction for vessels. If fairway narrower than 80.0 m, length/width=225.0/27.0 m.
86. Both length/width parameters are for convoys, no restriction for vessels. The following length/width parameters are applied:
 - If fairway narrower than 120.0 m, length/width=225.0/38.0; if fairway narrower than 80 m, length/width=145.0/38.0 m; at the bridge at 1,560.55 km while Dunaföldvár water gauge lower than -50 cm, length/width=145.0/35.0 m; at the bridge at 1,480.22 km while Baja water gauge above 600 cm, length/width=225.0/38.0 m (when going downstream).
 - If fairway narrower than 120.0 m, length/width=225.0/38.0 m or 300.0/27.0 m; if fairway narrower than 80.0 m, length/width=225.0/27.0 m (when going upstream).

87. No restrictions for length/width; no bridges.
88. Temporary road/railway bridge at Novi Sad (1,254.17 km).
89. 1,045.12 km Moldova Veche — bridge with cables.
90. 943.0 km, Iron Gates I. The higher values of draught and air draught of up to 5.00 m and 13.50 m, respectively, are ensured on request and against payment of costs.
91. 863.5 km, Iron Gates II, locks and road bridge.
92. 796.0 km, Calafat, Vidin bridge (road and rail), the height is 21.64 m;
488.7 km, Giurgiu — Ruse bridge (road and rail) — the height is 13.91 m;
300.07 km, Cernavodă bridge (road and rail) — the height is 24.90 m;
300.0 km, Cernavodă bridge (rail) — the height is 30.96 m.
93. Minimum height at normal water level varies from 8.54 m to 9.31 m; at HNWL it varies from 5.15 m to 6.89 m.
94. Temporary decrease of water depth in the Beaulieu Canal is necessary to obtain this height.
95. From 0.0 km to 12.0 km: depth is partly reduced to less than 2.5 m during the LNWL, 70 days per year.
96. Bridge at 173.6 km with a height 7.69 m.
97. The length on the Romanian territory.
98. From 210.8 km to 228.0 km, depth is reduced to less than 2.5 m approximately 50 days per year.
99. From 310.0 km to 329.0 km, i.e. between Slavonski Šamac and Novi Grad: unregulated sections.
100. Between Jaruge and Novi Grad: limited width, one-way navigation throughout the year. On the section from 321.0 km to 329.0 km: depth is reduced to less than 2.0 m during the low navigable water level, 170 days per year.
101. From 523.0 km to 588.1 km: reduced fairway width on curves; in some places, one-way navigation throughout the year.
102. Estimation by the Government of Romania.
103. *Footnote by Ukraine:* Data concerning this section of the E 80-09 waterway are based on the results of the completion of stage one of the Ukrainian project on the reopening of the Danube — Black Sea navigable waterway. Definitive data related to the project will be presented after the full completion of the project, to be undertaken in accordance with the provisions of applicable international environmental agreements and conventions.
Footnote by Romania: Data concerning this section of the E 80-09 waterway are provisional. Definitive data related to the Ukrainian project of building a deep-water navigable waterway on the Kiliiske Mouth and Bystre outlet into the sea of the Danube River are pending the full assessment of the environmental impact and the full and faithful observance of applicable international agreements and conventions.
104. Draught at a water level + 250 cm according to the hydrometric station Komarno (Danube).
105. Height at a zero water level according to the hydrometric station Komarno (Danube).
106. On the section from the Kochetovsky hydroelectric complex to Aksay (of 116.3 km in length). On other sections, the maximum navigable draught is 3.45 m.
107. Draught of 2.50 m is ensured during 250 days per year, target data of 2.50 m is to be ensured during 300 days per year.
108. Limitation due to Casalmaggiore railway bridge calculated on maximum navigable water level Q_{30} (Q_{30} is the flow that is equaled or exceeded for a maximum of 30 days a year).
109. Limitation due to Borgoforte road bridge calculated on Q_{30} .
110. Limitation due to Revere road bridge calculated on Q_{30} .
111. Limitation due to Rosolina Bridge.

- ^{112.} Draught of 2.50 m is ensured during 200 days per year, target data of 2.50 m is to be ensured during 250 days per year.
- ^{113.} Draught of 2.50 m is ensured during 250 days per year, target data of 2.50 m is to be ensured during 310 days per year.
- ^{114.} Limitation due to railway bridge Padova — Bologna.
- ^{115.} A direct link Po — Adriatic Sea is not possible because of sand banks at the estuary of the Po River.

Table 2

Parameters of Locks of Inland Waterways of International Importance

E WATERWAY	SECTION OF E WATERWAY	DIMENSION OF LOCKS			COMMENTS
		LENGTH	WIDTH	DEPTH AT SILLS	
		(m)	(m)	(m)	
1	2	3	4	5	6
E 01	DUNKERQUE — VALENCIENNES CANAL	144.6	12.00	3.50	
	Dunkerque — Bouchain 148.0 km — 0.0 km	143.3	12.00	3.50	Flandres locks
	ESCAUT Bouchain — Condé	144.6	12.00	3.50	
	CONDÉ — POMMEROEUL CANAL	149.0	12.50	4.00	Hensies lock
	Pommeroeul — Hensies	151.75	12.50	4.00	Pommeroeul lock
	CANAL DU CENTRE	96.0	12.00	4.00	Obourg lock
	Nimy — Seneffe	149.0	12.50	4.50	Project Obourg lock
		124.0	12.50	4.00	Havre lock
		2 x 112.0	2 x 12.0	4.00	Strépy-Thieu I lift
	CHARLEROI — BRUXELLES CANAL	85.92	11.50	4.20	Viesville lock
	Seneffe — Charleroi	112.0	12.50	4.50	Project Viesville lock
		85.80	11.50	4.30	Gosselies lock
		112.0	12.50	4.50	Project Gosselies lock
		85.10	11.50	3.50	Marchienne lock
		112.0	12.50	4.50	Project Marchienne lock
	SAMBRE	119.40	12.50	3.44	Marcinelle lock
	Charleroi — Namur	112.00	12.50	3.50	Montignies lock
		111.90	12.50	3.50	Roselies locks
		136.30	12.50	3.10	Auvelais lock
		111.90	12.50	4.00	Mornimont lock
		111.90	12.50	3.55	Floriffoux lock
		136.90	12.50	3.25	Salzannes lock
	MEUSE	200.0	25.00	4.95	Grands Malades lock
	Namur — Liège	200.0	25.00	3.90	Andenne-Seilles lock
		136.0	16.00	4.00	Ampsin-Neuville parallel locks
		225.0	25.00	4.50	Project Ampsin-Neuville parallel locks
		136.0	16.00	3.80	Ivoz-Ramet parallel locks
		225.0	25.00	4.50	Project Ivoz-Ramet parallel locks
	LANAYE CANAL	136.0	16.00	4.00	Lanaye lock
		225.0	25.00	4.50	Project Lanaye lock
	JULIANAKANAAL	136.0	16.00	3.60	Limmel lock complex
		136.0	16.00	3.60	
	JULIANAKANAAL	142.0	16.00	4.00	Born lock complex
	136.0	16.00	3.60		
JULIANAKANAAL	142.0	16.00	7.90	Drielingsluis lock complex	
	142.0	16.00	7.90		
	142.0	16.00	7.90		
MAAS LATERAL CANAL	142.0	16.00	4.00	Heel lock complex	
	142.0	16.00	4.00		

E WATERWAY	SECTION OF E WATERWAY	DIMENSION OF LOCKS			COMMENTS
		LENGTH	WIDTH	DEPTH AT SILLS	
1	2	(m)	(m)	(m)	6
	MAAS	260.0	16.00	3.30	Belfeld lock complex
		142.0	16.00	6.75	
		142.0	16.00	6.75	
E 01 (continued)	MAAS	260.0	16.00	3.30	Sambeek lock complex
		142.0	16.00	6.75	
		142.0	16.00	6.75	
E 01-02	MEUSE Namur — Dinant	100.0	12.00	2.79	La Plante lock
		100.0	12.00	2.75	Tailfer lock
		100.0	12.00	2.75	Rivière lock
		100.0	12.00	2.75	Hun lock
		100.0	12.00	2.76	Houx lock
		100.0	12.00	2.75	Dinant lock
	MEUSE Dinant — Hastière	100.0	12.00	2.75	Anseremme lock
		100.0	12.00	2.75	Waulsort lock
		100.0	12.00	2.75	Hastière lock
CANAL DE L'EST Givet (0.0 km — Quai des 3 fontaines (7.1 km))	100.0	12.00	3.00	Quatre Cheminées lock (1.9 km)	
E 01-04-01	MONSIN CANAL	136.0	16.00	3.10	Monsin lock
E 01-01	CANAL BOCHOLT — HERENTALS	55.0	7.50	2.50	Lommel lock (No. 1)
		55.0	7.50	2.50	Mol lock (No. 2)
		55.0	7.50	2.50	Mol lock (No. 3)
	ZUID — WILLEMSVAART	65.0	7.50	2.50	Lock No. 15
		70.0	7.50	2.50	Lock No. 16
		55.0	7.00	1.90	Bocholt and Lozen locks (Nos. 18 and 17)
	KANAAL WESSEM — NEDERWEERT	150.0	12.60	3.95	Panheel lock Complex
E 01-06	KANAAL VAN ST. ANDRIES	110.0	14.00	3.00	St. Andries lock
E 01-03	ZUID — WILLEMSVAART	82.0	9.50	1.90	Lock No. 13
		82.0	9.50	1.90	Lock No. 12
		82.0	9.50	1.90	Lock No. 11
		82.0	9.50	1.90	Lock No. 10
		110.0	12.60	1.90	Helmond lock
		110.0	12.60	1.90	Lock No. 6
		110.0	12.60	1.90	Lock No. 5
		110.0	12.60	1.90	Lock No. 4
		110.0	12.60	2.10	Schijndel lock
		124.2	26.40	2.10	Lock No. 0
		92.0	18.00	2.70	Engelen lock
	MAXIMAKANAAL	115.0	12.60	2.40	Empel lock
		115.0	12.60	2.75	Hintham lock
E 02	BOUDEWIJN CANAL Zeebrugge — Brugge (12.0 km)	500.0	57.00	15.00	Vandamme lock
		261.0	19.70	5.50	Visart lock
		125.0	12.50	4.75	Verbinding lock
	GENT — OOSTENDE CANAL	90.8	11.75	2.50	Dammepoort lock
			16.0	2.50	Beernem Lock
LEIE	235.0	16.00	2.50	Sint-Baafs-Vijve lock	

E WATERWAY	SECTION OF E WATERWAY	DIMENSION OF LOCKS			COMMENTS
		LENGTH	WIDTH	DEPTH AT SILLS	
		(m)	(m)	(m)	
1	2	3	4	5	6
		235.0	12.50	3.50	Harelbeke lock
	LYS MITOYENNE	195.0	12.50	2.30	Menin lock
		185.0	12.50	4.50	Comines lock
	DEÛLE AND DEÛLE CANAL	110.0	12.00	4.20	Quesnoy lock
		195.0	12.50	5.00	Project Quesnoy/DeÛle lock
		144.6	12.00	4.00	Grand Carré lock
		146.2	12.00	3.50	Don lock
E 02-02	GENT — OOSTENDE CANAL	120.0	17.50	4.70	Demey lock
	Brugge — Oostende	282.5	18.00	...	Dok lock
E 02-02-01	PLASSEDALE — NIEUWPOORT	90.0	6.35	2.00	Plassendale lock
		124.0	12.50	2.00	Saint Joris lock
E 02-04	ROESELARE — LEIE CANAL	115.0	12.50	2.80	Ooigem lock
E 03	SCHELDE — RIJN CONNECTION	325.0	24.00	6.25	Volkeraksluizen
		325.0	24.00	6.25	
		325.0	24.00	6.25	
		280.0	24.00	5.05	Krammersluizen
		280.0	24.00	5.05	
	ZUID — BEVELAND CANAL	280.0	24.00	7.30	
	Hansweert	280.0	24.00	7.30	
	GENT — TERNEUZEN CANAL	290.0	38.00	13.50	Terneuzen Westsluis Complex
		140.0	18.00	8.35	Middensluis
		280.0	24.00	6.63	Oostsluis
	GENT CIRCULAR CANAL	230.0	25.00	5.00	Evergem Lock No. 1
		136.0	16.00	3.80	Evergem Lock No. 2
E 04	BRUXELLES — SCHELDE CANAL	250.0	25.00	9.50	Wintam lock
		220.0	24.20	6.50	Zemst lock
	CHARLEROI — BRUXELLES CANAL	81.6	10.50	3.70	Six locks
	Bruxelles — Clabecq				
	CHARLEROI — BRUXELLES CANAL	90.0	12.00	3.48	Ittre lock
	Clabecq — Seneffe	2 x 85.5	2 x 11.60	4.20	Ronquières inclined plan
E 05	HAUT ESCAUT	125.0	14.05	2.89	Herinnes lock
	Blénaries — Herinnes	124.5	14.00	2.89	Kain lock
	BOVENSCHELDE	125.0	14.05	3.50	Kerkhove lock
	Herinnes — Gent Circular Canal	125.0	14.00	3.50	Oudenaarde lock
		125.0	14.00	3.50	Asper lock
		125.0	14.05	2.60	Spiere lock
	GENT CIRCULAR CANAL	180.0	18.00	variable	Merelbeke lock 1
		180.0	18.00	variable	Merelbeke lock 2
	BENEDEN ZEESCHELDE	180.0	22.00	variable	Royers lock
	Port of Antwerpen				
	ALBERTKANAAL	136.0	16.00	5.00	Wijnegem lock
	Antwerpen — Eben — Emael				
		136.0	16.00	3.40	Genk lock
		136.0	16.00	3.40	Hasselt lock
		136.0	16.00	3.40	Diepenbeek lock
		136.0	16.00	3.40	Kwaadmechelen lock

E WATERWAY	SECTION OF E WATERWAY	DIMENSION OF LOCKS			COMMENTS
		LENGTH	WIDTH	DEPTH AT SILLS	
1	2	(m)	(m)	(m)	6
		136.0	16.00	3.40	Olen lock
		200.0	24.00	3.40	Genk push-towing lock
		200.0	24.00	3.40	Hasselt push-towing lock
		200.0	24.00	3.40	Diepenbeek push-towing lock
		200.0	24.00	3.40	Kwaadmechelen push-towing lock
		200.0	24.00	3.40	Olen push-towing lock
		200.0	24.00	5.00	Wijnegem push-towing lock
E 05-02	NIMY — BLATON — PERONNES CANAL	86.0	12.00	3.50	Peronnes I lock
	Péronnes — Pommeroeul	86.0	12.00	3.50	Peronnes II lock
E 05-01	BOSSUIT — KORTRIJK CANAL	38.7	5.18	1.80	Kortrijk lock No. 9
		38.7	5.15	1.80	Kortrijk lock No. 10
		38.7	5.15	1.80	Kortrijk lock No. 11
		115.0	12.50	3.50	Zwevegem lock
		115.0	12.50	3.50	Bossuit lock
		115.0	12.50	3.50	Moen lock
E 05-04	DENDER	55.0	7.50		Denderbelle lock
	Aalst — Dendermonde	168.0	16.00	Variable	Dendermonde lock
E 05-06	Netekanaal	81.60	10.50	2.50	Viersel lock
E 06	SCHELDE — RIJN CONNECTION	318.0	24.00	5.05	Kreekraksluizen
		318.0	24.00	5.05	
E 10	HARTELKANAAL	280.0	24.00	5.50	Grote Hartelsluis ¹
		306.3	24.00	6.50	Rozenburgsesluis
	RHINE, downstream of Strasbourg	270.0	24.00	3.30 ²	Iffezheim and Gamsheim locks
	RHINE	189.0	24.00	3.50	Strasbourg, large lock
	Strasbourg — Niffer	189.0	12.00	3.50	Strasbourg, small lock
		190.0	24.00	4.25	Gerstheim, large lock
		190.0	12.00	4.25	Gerstheim, small lock
		185.0	24.00	5.20	Rhinau, large lock
		185.0	12.00	5.20	Rhinau, small lock
		185.0	23.00	5.30	Markolsheim, large lock
		185.0	12.00	5.30	Markolsheim, small lock
		185.0	23.00	5.75	Vogelgrun, large lock
		185.0	12.00	5.75	Vogelgrun, small lock
		185.0	23.00	5.65	Fessenheim, large lock
		185.0	12.00	5.65	Fessenheim, small lock
		185.0	23.00	5.05	Ottmarsheim, large lock
		185.0	12.00	5.85	Ottmarsheim, small lock
		182.9	25.00	5.00	Kembs, western lock ³
		190.0	25.00	5.00	Kembs, eastern lock ³
	NIFFER — MULHOUSE CANAL	190.0	12.00	5.05	Large chamber, draught 4.0 m
		85.0	12.00	3.50	Small chamber, draught 3.0 m
	SAÔNE	187.0	12.00	3.50	Seurre lock
	St. Symphorien — Lyon	191.0	12.00	3.50	Ecuelle lock
	219.0 km — 0.0 km	196.0	12.00	3.50	Ormes lock
		196.0	12.00	3.50	Dracé lock

E WATERWAY	SECTION OF E WATERWAY	DIMENSION OF LOCKS			COMMENTS
		LENGTH	WIDTH	DEPTH AT SILLS	
1	2	(m)	(m)	(m)	6
		195.0	12.00	3.50	Couzon lock
	RHÔNE AND RHÔNE-FOS CANAL Lyon — Fos via the Rhone-Fos canal	190.0	12.00	3.00/3.20	Pierre-Bénite, Vaugris, Sablons, Gervans, Bourglès-Valence, Beauchastel, Logis-Neuf, Chateauneuf, Bollène, Caderousse, Avignon, Beaucaire et Barcarin locks
E 10-01	WESEL — DATTELN KANAL	222.0	12.00	4.00 ⁴	
	DATTELN — HAMM KANAL	82.0	9.90	3.05 ⁴	Hamm lock
E 10-03	RHEIN — HERNE KANAL	190.0	12.00	4.00 ⁴	
E 10-05	RUHR	127.0	12.80	5.11 ⁵	Raffelberg lock
E 10-07	NECKAR, downstream of Plochingen	106.0	11.88	3.20 ⁵	Besigheim lock
E 10-09	RHINE Niffer — Huningue	183.0	25.00	5.00	Kembs
	RHINE Huningue — Birsfelden	190.0	25.00	5.00	Two large locks
	RHINE Birsfelden — Birsfelden	180.0/187.5	11.45	3.20	
	RHINE Birsfelden — Rheinfelden	110.0	11.45	3.20	
E 10-04	RHÔNE — SÈTE CONNECTION Saint-Gilles lock — Espeyran	195.0	12.00	3.60	
E 10-06	RHÔNE AND PORT SAINT-LOUIS CANAL Lyon — Fos via the Port Saint-Louis Canal	135.0	19.00	5.25	Port Saint-Louis lock
E 11	AMSTERDAM — RIJNKANAAL	260.0	24.00	5.10	Prinses Irenesluis
		350.0	18.00	4.20	
	AMSTERDAM — RIJNKANAAL	...	80.00	2.35	Keersluis ⁶
		260.0	18.00	2.35	Prinses Marijkesluis
		260.0	18.00	2.35	Two chambers
	AMSTERDAM — RIJNKANAAL	260.0	24.00	2.35	Prins Bernardsluis
350.0		18.00	2.35		
E 11-01	ZAAN	116.8	12.00	3.10	Wilhelminasluis
E 11-02	LEKKANAAL	225.0	18.00	4.20	Prinses Beatrixsluizen (two chambers)
E 12	MAAS — WAALKANAAL	270.0	16.00	3.80	Heumen lock ⁷
		262.0	16.00	4.50	Weurt lock complex
		266.0	16.00	6.00	Two chambers
	IJSELMEER	137.8	14.00	4.40	Lorentzsluis Complex
		67.1	9.00	4.40	
E 12-02	MEPPELERDIEP	142.0	14.00	4.50	Spooldersluis
E 13	DORTMUND-EMS-KANAL To the North of the Mittellandkanal	165.0	12.00	3.50 ^{5, 8}	Herbrum locks
		163.0	9.93	3.50 ⁴	Gleesen lock
	DORTMUND-EMS-KANAL To the South of the Mittellandkanal	190.0	12.50	4.00 ⁴	Münster lock
		190.0	12.00	4.00 ⁴	Henrichenburg lock
E 14	WESER From estuary to Minden	350.0	12.40	4.50 ^{5, 8}	Hemelingen locks
		85.0	12.30	3.25 ⁵	Dörverden Kleine Schleuse
		85.0	10.00	4.00 ⁵	Minden Schachtschleuse
		214.0	12.30	3.00 ⁵	Other locks

E WATERWAY	SECTION OF E WATERWAY	DIMENSION OF LOCKS			COMMENTS
		LENGTH	WIDTH	DEPTH AT SILLS	
		(m)	(m)	(m)	
1	2	3	4	5	6
E 15	IJSELMEER Oranjesluizen	205.0	24.00	4.70	
		72.0	14.00	4.50	
		95.0	18.00	4.50	
		72.0	14.00	4.50	
	IJSELMEER Houtribsluizen	190.0	17.50	4.50	
		190.0	17.50	4.50	
	PRINSES MARGRIET KANAAL Prinses Margrietsluis	260.0	15.90	3.84	
		260.0	16.00	4.00	Gates are kept open
	VAN STARKENBORGH KANAAL	190.0	16.00	4.77/5.04	Gaarkeuken lock
		190.0	16.00	4.22/6.22	Ooster lock
	EEMSKANAAL Zeesluizen Farmsum	123.0	7.00	3.02/4.20	
		144.0	16.00	5.45/6.07	
	DORTMUND-EMS-KANAAL	165.0	12.00	3.50 ^{5, 8}	Herbrum locks
KÜSTENKANAL	104.0	11.90	3.00 ⁴	Dörpen lock	
	102.0	12.00	3.00 ^{4, 8}	Oldenburg lock	
E 15-01	VAN HARINXMA CANAL Tjerk Hiddes Locks	127.5	12.00	3.75	Lock No. 1
		40.0	7.00	2.05	Lock No. 2
E 20	ELBE From estuary to Czech Republic border	220.0	25.00	4.00 ⁵	Geesthacht locks
		173.7	13.00	2.60	Střekov parallel locks
		170.0	24.00	2.60	
		110.0	12.00	2.50	Lovosice parallel locks
	Ústí nad Labem — Střekov — Mělník	155.0	22.00	2.50	
		85.0	12.00	3.30	15 × one lock
ELBE Mělník — Chvaletice	85.0	12.00	3.00	Srnojedy and Pardubice locks	
	85.0	12.00	3.00		
E 20-02	ELBE — SEITENKANAL	100.0	12.00	3.50 ⁴	Lüneburg shiplift
		185.0	12.00	4.00 ⁴	Uelzen lock
E 20-04	SAALE (0.0 km — 88.0 km)	102.5 ⁹	12.00 ⁹	3.31 ⁵	Wettin lock
E 20-06	VLTAVA Mělník — Praha — Slapy	73.0	11.00	2.50	Hořín parallel locks ¹⁰
		137.0	12.00	2.50	
		215.0	11.00	2.50	Mířejovice double locks ^{10, 11}
		52.0	11.00	2.50	Dolánky double locks ^{10, 11}
		133.0	11.00	2.50	
		203.0	11.00	2.50	Roztoky double locks ^{10, 11}
		73.0	11.00	2.50	Podbaba parallel locks ¹⁰
		135.0	12.00	4.00	
		115.0	11.00	2.50	Štvanice parallel locks
		175.0	11.00	2.50	
174.0	11.00	2.50	Smíchov double locks (98 + 68 m)		

E WATERWAY	SECTION OF E WATERWAY	DIMENSION OF LOCKS			COMMENTS
		LENGTH	WIDTH	DEPTH AT SILLS	
1	2	(m)	(m)	(m)	6
		192.0	12.00	3.50	Modřany double lock (85 + 95 m)
		134.0	12.00	3.00	Vrané nad Vltavou parallel locks
		85.0	12.00	3.00	
		118.4	12.00	2.50	Štěchovice double lock (40 + 73 m)
E 21	TRAVE, ELBE — LÜBECK KANAL	80.0	12.00	2.44 ⁴	Büssau lock
E 30	ODER Brzeg Dolny — Kozle	187.0	9.60	2.50	Twenty-three locks
E 30-01	GLIWICKI CANAL	72.0	12.00	3.50	Six parallel locks
E 31	WESTODER, HOHENZAATEN-FRIEDRICHSTHALER WASSERSTRAßE	172.0	11.92	4.07 ⁵	Hohensaaten West lock
E 40	WISLA Gdansk — Bydgoszcz	192.0	12.00	3.60	Przegalina lock
	Bydgoszcz — Warszawa	115.0	12.00	3.50	Wloclawek lock
	ZERAN CANAL	85.0	12.00	3.00	One lock
	MUKHAVETS Brest — Kobrin	120.0	12.90	2.40/2.70	Lock No. 10 Trishin
		120.0	12.70	2.75/2.40	Lock No. 9 Novosady
		120.0	12.90	2.50/2.70	Lock No. 8 Zaluzje
	DNIPROVSKO-BUZKIY CANAL Kobrin — Pererub	120.0	12.70	2.70/2.55	Kobrin lock
		79.80	11.10 ¹⁰	4.10/2.17	Lock No. 5 Lyakhovichi
		79.85	11.10 ¹²	3.80/2.00	Lock No. 4 Ovezichi
		79.85	11.10	3.85/1.95	Lock No. 3 Ragodosch
		80.0	11.30 ¹²	3.90/1.76	Lock No. 2 Pererub
	PINA Pererub — Pinsk	120.0	12.70	2.45/2.60	Lock No. 1 Duboy
	PRIPYAT Pinsk — Stakhovo	110.0	11.90	4.40/2.20	Lock No. 11 Kachanovichi
		110.0	12.00	5.20/2.20	Lock No. 12 Stakhovo
	DNIPRO Mouth of the Pripyat River — Kherson	150.0	18.00	4.00	Kyivskiy lock
		270.0	18.00	4.25	Kanivskiy lock
		270.0	18.00	3.85	Kremenchutskiy lock
	270.0	18.00	3.65	Dniprodzerzhynskiy lock	
	120.0	18.00	4.40	Zaporizskiy three-chamber lock	
	290.0	18.00	5.50	Zaporizskiy one-chamber lock	
	270.0	18.00	3.65	Kakhovskiy lock	
E 50	VOLGO-BALTIYSKIY WATERWAY St. Petersburg — Cherepovets	198.0	17.80	4.00	Nine locks
	VOLGA Rybinsk — Astrakhan	280.0	29.50	3.50 ¹¹	Eight locks
E 50-02	VOLGA Rybinsk — Dubna	290.0	29.00	4.00	One lock
	KANAL IMENI MOSKVI AND RIVER MOSKVA Dubna — Moskva (Southern Port)	290.0	29.00	3.00 ¹²	Nine locks
E 50-01	KAMA Mouth of the Kama — Solikamsk	240.0	28.90	3.30	Three locks

E WATERWAY	SECTION OF E WATERWAY	DIMENSION OF LOCKS			COMMENTS
		LENGTH	WIDTH	DEPTH AT SILLS	
1	2	(m)	(m)	(m)	6
E 60	KIEL CANAL	310.0	42.00	14.00 ^{4, 8}	
	BELOMORSKO-BALTIYSKIY CANAL Povenets — Belomorsk	130.0	13.50	4.00	Nineteen locks
E 60-02	GUADALQUIVIR	293.6	35.00	9.00	One lock
E 60-04	DOURO Porto — Spanish border 0.0 km — 210.0 km	86.0- 92.0	12.10	4.20	In total there are five locks on the Douro River
E 60-07	TROLLHÄTTE CANAL	90.0	13.07	5.85	Six locks
E 60-09	SÖDERTÄLJE CANAL ¹³	135.0	19.60	8.00	One lock
E 60-11	SAIMAA CANAL Vyborg — Mälkiä Lock	85.0	13.20	4.80	
	Mälkiä Lock — Kuopio/Joensuu	160.0	13.20	4.80	
	Kuopio — Iisalmi	165.0	16.00	4.00	
E 60-11-02	Joensuu — Nurmes	165.0	16.00	3.00	Joensuu lock
		85.0	16.00	3.00	Other two locks
E 70	NEDER-RIJN Driel, 891.2 km	260.0	18.00	3.50	Normally passage through
	Amerongen, 922.0 km	260.0	18.00	3.50	weir openings: 2 x 48.0 m
	Hagestein, 946.8 km	260.0	18.00	3.50	
	TWENTEKANAAL	200.0	24.00	1.30	Eefde lock complex (normally open, only closed at low water)
		133.0	12.00	3.50	Eefde lock complex
		133.0	12.00	3.45	Delden lock complex
		133.0	12.00	3.75	Hengelo lock complex
	MITTELLANDKANAL	220.0	12.00	3.50 ⁴	Anderten locks
		224.0	12.00	3.00 ⁴	Sülfeld locks
	MITTELLANDKANAL Rothensee — Verbindungskanal	190.0	12.50	4.25	Rothensee lock
	MITTELLANDKANAL	190.0	12.50	4.25	Hohenwarthe parallel locks
	ELBE-HAVEL-KANAL	165.0	11.70	3.49 ⁴	Niegripp lock
		220.0	12.00	3.05 ⁴	Zerben lock
		220.0	12.00	3.25 ⁴	Wusterwitz lock
	UNTERE HAVEL-WASSERSTRAÙE	210.0	9.93	3.24 ⁵	Southern Brandenburg lock
		167.4	12.10	3.74 ⁵	Northern Brandenburg lock
	HAVEL-ODER-WASSERSTRAÙE	Spandau lock not in operation
		82.0	11.90	2.50 ⁵	Niederfinow shiplift
	WARTA — NOTEC — BYDGOSKI CANAL	57.4	9.60	2.50	Twenty one locks
		Kostrzyn — Bydgoszcz	115.0	12.00	3.50
	SZKARPAWA Gdanska Glowa — Elblag	61.0/88.2 ¹⁴	12.50	3.00	One lock ¹⁴
NOGAT Biala Gora — Elblag	56.6- 57.3	9.50	2.50	Four locks	

E WATERWAY	SECTION OF E WATERWAY	DIMENSION OF LOCKS			COMMENTS
		LENGTH	WIDTH	DEPTH AT SILLS	
1	2	(m)	(m)	(m)	6
E 70-01	HOLLANDSCHE IJSSEL	112.0 (ebb) 135.0 (flood)	23.90	5.20	Algera lock. Normally passage through barrier opening of 80.0 m width
E 70-02	Mittellandkanal branch to Osnabrück	82.0	10.00	3.50 ⁴	Hollage lock
					Haste lock
E 70-04	Mittellandkanal branch to Hannover-Linden	83.0	10.00	3.50 ⁴	Hannover-Linden lock
E 70-06	Mittellandkanal branch to Hildesheim	82.0	12.00	3.00 ⁴	Bolzum lock
E 70-08	Mittellandkanal branch to Salzgitter	223.0	12.00	3.30	Wedtlenstedt locks
E 70-05	HAVELKANAL	82.2	12.00	3.21 ⁴	Schönwalde lock
E 70-10	SPREE	82.0	10.00	2.30 ⁴	Charlottenburg lock
E 70-12	BERLIN — SPANDAUER SCHIFFFAHRTSKANAL	67.2	10.00	3.00 ⁴	Plötzensee locks
E 71	TELTOWKANAL, BRITZER VERBINDUNGSKANAL	83.5	12.00	3.48	Northern Kleinmachnow lock
	SPREE — ODER — WASSERSTRASSE	54.1	9.70	3.06 ⁴	Northern Kersdorf lock
		65.6	8.54	2.49 ⁴	Southern Kersdorf lock
E 80	LE HAVRE — TANCARVILLE CANAL	205.3	24.00	10.40	New lock
		180.0	30.00	7.85	Old lock
	SEINE Rouen — Conflans	220.0	17.00	4.50	Poses-Amfreville lock
		140.0	12.00	4.00	
		185.0	24.00	5.00	Notre-Dame-de-la-Garenne lock
		185.0	12.00	5.00	
		171.0	12.00/17.00	3.20	
		42.0	8.00	3.20	
		185.0	12.00/17.00	4.50	Méricourt lock
		160.0	17.00	4.50	
		140.0	12.00/17.00	2.50	
		185.0	24.00	3.50	Andrésy lock
	160.0	12.00	3.50		
	OISE Conflans — Creil	185.0	12.00	3.00	Pontoise lock
		125.0	12.00	2.20	Isle-Adam lock
		180.0	11.40	3.00/2.50	Boran/Oise lock
		125.0	12.00	2.50	Creil lock
	OISE Creil — Compiègne	180.0	11.40	3.00/2.50	Saron lock
		125.0	12.00	2.50	Verberie and Venette locks
	MOSELLE Toul — Neuves Maisons	185.0	12.00	8.65	17 locks altogether
180.0		12.00	2.70		
MOSELLE Fontenoy — Apach	170.0	12.00	8.65		
	170.0	12.00	2.70		
MOSELLE Access to the Port of Clévant	170.0	12.00			
		100.0	12.00		

E WATERWAY	SECTION OF E WATERWAY	DIMENSION OF LOCKS			COMMENTS
		LENGTH	WIDTH	DEPTH AT SILLS	
		(m)	(m)	(m)	
1	2	3	4	5	6
	MOSELLE Apach — Koblenz	172.0	12.00	3.20 ⁵	
	MAIN, downstream of Frankfurt/Main	341.5	15.00	4.66 ⁵	Northern Kostheim lock
	MAIN, upstream of Frankfurt/Main	289.8	12.00	3.00 ⁵	Viereth lock
	MAIN — DONAU KANAL	190.0	12.00	4.00 ⁴	Sixteen locks
	DANUBE Upstream of Regensburg	190.0	12.00	4.00 ⁵	Bad Abbach lock
	DANUBE, Downstream of Regensburg to 2 201.8 km	226.5	24.00	4.70 ⁵	Kachlet locks
		230.0	24.00	3.65 ¹⁵	Geisling lock
	DANUBE 2 201.8 km — 1 880.3 km Aschach, 2 162.7 km	230.0	24.00	4.00	Two locks at each power station
	Ottensheim — Wilhering, 2 146.7 km	230.0	24.00	4.00	
	Abwinden — Asten, 2 119.5 km	230.0	24.00	4.00	
	Wallsee — Mitterkirchen, 2 094.5 km	230.0	24.00	4.00	Depth at sills referring to LNWL
	Ybbs Persenbeug, 2 060.4 km	230.0	24.00	4.00	
	Melk, 2 038.2 km	230.0	24.00	3.40	
	Altenwörth, 1 979.8 km	230.0	24.00	4.00	
	Greifenstein, 1 949.2 km	230.0	24.00	4.00	
	Wien Freudenau, 1 921.0 km	275.0	24.00	4.00	
E 80 (continued)	DANUBE Čunovo, 1 851.75 km ¹⁶	130.7	24.00	3.50	One lock (divided 130.70/55.70 m)
	DERIVATION CANAL GABČÍKOVO, 1 819.3 km	275.0	34.00	4.50	Two locks
	DANUBE 1 075.0 km — 0.0 km	310.0	34.00	4.50	Iron Gates I locks, 943.0 km
		310.0	34.00	4.50	
		310.0	34.00	4.50	Iron Gates II locks, 863.0 km
		310.0	34.00	4.50	
		140.0	17.00	2.50	Iron Gates II reserve lock
E 80-01	TISZA, 164.0 km — 0.0 km	85.0	12.00	3.00	Begej lock
E 80-01-02	BEGEJ, 65.6 km — 0.0 km	72.1	10.00	2.40	Itebej lock (out of order)
		72.1	10.00	2.40	Klek lock
		85.0	12.00	3.00	Stojcevo lock
E 80-02	SEINE Tancarville — Estuary	180.0	24.00	3.50	Access to the Port of Le Havre (Seine, 338.5 km)
E 80-04	SEINE Conflans — Paris	220.0	12.00/17.00	3.20	Bouival locks
		113.5	12.00	2.00	
		41.6	8.00	3.20	
		185.0	18.00	5.00	Chatou lock
		185.0	18.00	5.00	Suresnes locks
		160.5	12.00/17.00	4.10	

E WATERWAY	SECTION OF E WATERWAY	DIMENSION OF LOCKS			COMMENTS
		LENGTH	WIDTH	DEPTH AT SILLS	
		(m)	(m)	(m)	
1	2	3	4	5	6
		160.5	12.00	2.10	
	SEINE	180.0	12.00/16.00	3.20	Port à l'Anglais
	Paris — Montereau, 165.2 km — 67.7 km	180.0	12.00/16.00	3.50	Ablon
		180.0	12.00	3.30	Evry
		180.0	18.00	3.50	Le Coudray
		185.0	18.00	3.50	Vives-Eaux
		185.0	18.00	3.50	La Cave
		185.0	18.00	3.50	Champagne
	SEINE	180.0	16.00	3.50	Varennes
	Montereau — Bray, 67.7 km — 45.0 km	185.0	12.00	4.00	Marolles
		185.0	12.00	4.00	La Grande Bosse
		121.0	10.50	2.76	Jaulnes
		185.0	12.00	4.00	Le Vezoult
	SEINE	121.0	10.50	2.24	Villiers
	Bray — Nogent, 45.0 km — 18.72 km	121.0	10.30	2.73	Melz
		121.0	10.30	2.50	Beaulieu
E 80-06	SAAR, downstream of Völklingen	190.0	12.00	4.00 ⁵	
E 80-05	DANUBE — BUCURESTI CANAL	130.0	12.50	5.00	Four double locks under planning
E 80-14	DANUBE — BLACK SEA CANAL	310.0	25.00	7.50	Cernavodă (60.0 km)
		310.0	25.00	7.50	Agigea (1.3 km)
E 80-14-01	POARTA ALBA — MIDIA NAVODARI CANAL	145.0	12.50	6.50	Năvodari (60.0 km)
		145.0	12.50	6.50	Ovidiu (11.0 km)
E 81	VÁH				
	Kolárovo, 27.4 km	110.0	24.00	4.00	One lock is planned
	Selice, 43.9 km	110.0	24.00	4.00	One lock
	Kráľová, 63.15 km	110.0	24.00	4.00	One lock
	Sereď-Hlohovec, 79.5 km	110.0	24.00	4.00	One lock is planned
	Medunice, 106.6 km	110.0	12.00	4.00	Reconstruction and modernization planned
		85.0	12.00	4.00	Not yet in operation
	Horná Streda, 130.90 km	110.0	12.00	4.00	Reconstruction and modernization planned
		85.0	12.50	4.00	Not yet in operation
	Nové Mesto nad Váhom, 143.70 km	110.0	12.00	4.00	Reconstruction and modernization planned
		85.0	12.50	4.00	Not yet in operation
	Kostolná, 157.10 km	110.0	12.00	4.00	Reconstruction and modernization planned
		85.0	12.50	4.00	Not yet in operation
	Trenčianske Biskupice, 161.90 km		12.00		Weir sluice planned for navigation
			12.00		Not yet in operation
	Trenčín (Skalka), 168.80 km	110.0	12.00	4.00	Reconstruction and modernization planned
		85.0	12.50	4.00	Not yet in operation
	Dubnica, 179.40 km	110.0	12.00	4.00	Reconstruction and modernization planned

E WATERWAY	SECTION OF E WATERWAY	DIMENSION OF LOCKS			COMMENTS
		LENGTH	WIDTH	DEPTH AT SILLS	
		(m)	(m)	(m)	
1	2	3	4	5	6
		31.00	7.00	4.00	Not yet in operation
	Ilava, 187.45 km	110.0	12.00	4.00	Reconstruction and modernization planned
		31.00	7.00	4.00	Not yet in operation
	Ladce, 194.25 km	110.0	12.00	4.00	Reconstruction and modernization planned
		31.00	7.00	4.00	Not yet in operation
	Dolné Kočkovce canal, 200.20 km		8.00		Weir sluice planned for navigation
	Nosice, 199.80 km	110.0	12.00	4.00	Missing lock / lift planned
	Považská Bystrica, 212.80 km	110.0	12.00	4.00	Missing lock planned
	Mikšová, 221.33 km	110.0	12.00	4.00	Missing lock planned
	Hričov, 237.70 km	110.0	12.00	4.00	Missing lock planned
E 90	DON Aksay — Kalach	145.0	17.80	4.00	Five locks
	VOLGO-DONSKOY CANAL Kalach — Krasnoarmeysk	145.0	17.80	4.00	Thirteen locks
E 91	MILANO — PO CANAL Milano — Cremona	197.0	12.00	3.50	Cremona lock. The lock has two preterlocks of 110.0 x 12.00 x 3.50 m
		200.0	12.50	3.50	Acquanegra lock
	PO — BRONDOLO CANAL	100.0	10.50	3.50	Cavanella d'Adige right lock
		110.0	12.50	3.50	Cavanella d'Adige right new lock
		100.0	10.50	3.50	Cavanella d'Adige left lock
		110.0	12.50	3.50	Cavanella d'Adige left new lock
		100.0	10.50	3.50	Brondolo lock
		110.0	12.50	3.50	Brondolo new lock
E 80 (continued)	LAGUNA VENETA	81.0	10.00	3.50	Cavallino lock. Used for touristic purposes
		81.0	9.00	3.50	Cortellazzo lock. Used for touristic purposes
		81.0	9.00	3.50	Revedoli lock. Used for touristic purposes
		81.0	9.00	3.50	Bavazzana lock. Used for touristic purposes
E 91-02	PO	110.0	12.50	4.00	Isola Serafini new lock is under construction
	From Cremona lock to Casale Monferrato	85.0	11.50	2.50	Isola Serafini lock
E 91-01	MINCIO	80.0	10.00	3.50	Governolo locks
E 91-04	FERRARA WATERWAY Ferrara — Porto Garibaldi	110.0	12.50	3.50	Pontelagoscuro lock
		102.0	12.20	3.50	Valpagliaro lock
		105.0	12.00	3.50	Vallelepri lock
E 91-03	MANTOVA — ADRIATIC SEA CANAL	110.0	12.50	3.50	Valdaro lock under construction
		110.0	12.50	3.50	Trevenuolo lock
		110.0	12.50	3.50	Torretta lock

E WATERWAY	SECTION OF E WATERWAY	DIMENSION OF LOCKS			COMMENTS
		LENGTH	WIDTH	DEPTH AT SILLS	
1	2	(m)	(m)	(m)	6
		110.0	12.50	3.50	Canda lock
		110.0	12.50	3.50	Bussari lock
		110.0	12.50	3.50	Barricetta lock
		224.5	24.00	3.50	Volta Grimana lock
E 91-03-02	PO — MANTOVA — ADRIATIC SEA CANAL	225.0	12.50	3.50	S. Leone lock
E 91-05	PADOVA — VENEZIA CANAL	80.0	10.00	3.50	Romea lock

Notes to table 2

1. In operation in case of storm flood, otherwise open connection.
2. Datum: GLW: LNWL.
3. Maximum dimensions of convoys admitted are 180.0 x 22.90 m and 186.5 x 22.90 m, respectively.
4. Datum: normal canal water level.
5. Datum: hydrostatic water level.
6. Normally open.
7. The lock is only used as a flood gate: the lock is normally open, it's only closed, if the water level on the Maas River reaches a certain limit.
8. Depending on the tide water level prevailing.
9. On account of the particular shape and outline of the locks' chambers, single units of not more than 80.0 m in length and 8.25 m in width are admitted.
10. Lock gate width is 11.00 m.
11. These locks are located one after the other allowing the passage of convoys of up to 190.0 m in length.
12. This is the width of gates. The width of chambers is 16.00 m.
13. Limitation draught at the Gorodetsky Lock. At other locks a draught of 4.00 m is ensured.
14. From Dubna to the Moskva Northern Port depth at sills is 4.00 m.
15. After the reconstruction of the lock, which is planned to be finished in 2019, the dimensions of the lock will be 190.0 x 23.0 x 8.40 m.
16. Additional gate of the lock.
17. Datum: LNWL.
18. Leads to the old bed of the Danube. Rarely used.

E PORTS		CARGO HANDLING CAPACITY			CARGO HANDLING EQUIPMENT AVAILABLE FOR			RAIL ACCESS **	OTHER CHARACTERISTICS AND COMMENTS
		0.5-3.0 million tonnes	3.0-10.0 million tonnes	> 10.0 million tonnes	CONTAINERS **		RO-RO **		
					20'	40'			
1		2	3	4	5	6	7	8	9
P 01-09ter	Meerlo/Wanssum (Maas, 133.0 km)	x			x	x	-	-	
P 01-09quater	Gennep (Maas, 153.0 km)		x		-	-	-	-	
P 01-09quinqies	Cuijk (Maas, 167.0 km)		x		x	x	-	-	
P 01-09sexies	Grave (Maas, 174.0 km)	x			-	-	-	-	
P 01-10	Oss (Maas, 193.0 km)		x		x	x	-	x	
P 01-10bis	Maasdriel (Maas, 212.0 km)	x			-	-	-	-	
P 01-10ter	Waalwijk (Bergsche Maas, 236.0 km)	x			x	x	-	-	
P 01-10quater	Geertruidenberg (Bergsche Maas, 251.0 km)	x			-	-	-	-	
P 01-11	Dordrecht (Merwede, 974.4 km)		x		-	-	-	x	
P 01-12	Zwijndrecht (Oude Maas, 980.6 km)	x			-	-	-	x	
P 01-13	Vlaardingen (Nieuwe Waterweg, 1 010.5 km)		x		-	-	x	x	
P 01-14	Maassluis (Nieuwe Waterweg, 1 018.7 km)	x			x	x	-	-	
P 01-01-01	Overpelt (Kanaal Bocholt-Herentals, 14.8 km)	
P 01-03-01	's-Hertogenbosch (Zuid-Willemsvaart, 4.0 km)		x		x	x	-	-	
P 01-03-02	Veghel (Zuid-Willemsvaart, 24.0 km)	x			x	x	-	-	
P 02-01	Zeebrugge (North Sea)	x		x ¹	x	x	x	x	
P 02-02	Aalter (Gent — Oostende Canal, 22.5 km)	x			-	-	-	-	
P 02-03	Lille (Deûle, 42.0 km)	x			x	x	-	x	

E PORTS		CARGO HANDLING CAPACITY			CARGO HANDLING EQUIPMENT AVAILABLE FOR			RAIL ACCESS **	OTHER CHARACTERISTICS AND COMMENTS
		0.5-3.0 million tonnes	3.0-10.0 million tonnes	> 10.0 million tonnes	CONTAINERS **		RO-RO **		
					20'	40'			
1		2	3	4	5	6	7	8	9
P 02-02-01	Oostende (North Sea)	
P 02-04-01	Roeselare (Roeselare — Leie Canal, 0.5 km)		x		-	-	-	-	
P 02-04-02	Izegem (Roeselare — Leie Canal, 6.4 km)		x		-	-	-	-	
P 03-01	Moerdijk (Hollands Diep, 986.0 km)			x	x	x	x	x	
P 03-02	Terneuzen (Gent — Terneuzen Canal, 32.5 km)			x	x	x	x	x	
P 03-03	Zelzate (Gent — Terneuzen Canal, 19.6 km)	
P 03-04	Gent (Gent — Terneuzen Canal, 4.6 km)	x			-	-	-	-	
P 04-01	Vlissingen (Westerschelde, 14.0 km from the mouth)			x	x	x	x	x	
P 04-02	Beveren (Beneden Zeeschelde, 22.9 km)	
P 04-03	Ruisbroek (Charleroi — Bruxelles Canal, 58.8 km)	x			-	-	-	-	
P 04-03bis	Willebroek (Bruxelles — Schelde Canal, 61.3 km)	x			x	x	x	x	
P 04-04	Grimbergen (Bruxelles — Schelde Canal, 75.8 km)	x			-	-	-	-	
P 04-05	Bruxelles (Bruxelles — Schelde Canal, 81.5 km)	
P 05-01	Avelgem (Bovenschelde, 35.7 km)	x			x	x	-	-	
P 05-02	Melle (Boven Zeeschelde, 9.9 km)	
P 05-03	Meerhout (Albertkanaal, 80.7 km)	x			x	x	
P 05-04	Ham (Albertkanaal, 73.7 km)	x			

E PORTS		CARGO HANDLING CAPACITY			CARGO HANDLING EQUIPMENT AVAILABLE FOR			RAIL ACCESS **	OTHER CHARACTERISTICS AND COMMENTS
		0.5-3.0 million tonnes	3.0-10.0 million tonnes	> 10.0 million tonnes	CONTAINERS **		RO-RO **		
					20'	40'			
1		2	3	4	5	6	7	8	9
P 05-05	Hasselt (Albertkanaal, 51.5 km)	x			
P 05-06	Genk (Albertkanaal, 42.9 km)	x			
P 05-07	Centre and West (Schelde, 10.0 km)		x		x	x	x	x	
P 05-08	Centre and West (Canal du Centre, 10.0 km)		x		x	x	x	x	
P 05-01-01	Bossuit Kortrijk (Bossuit — Kortrijk Canal, 7.6 km)		x		-	-	-	-	Building materials, petroleum products and metal ores. Agricultural products, food products and chemicals
P 05-04-01	Aalst (Dender, 53.7 km)	x			-	-	-	-	
P 06-01	Antwerpen (Schelde, 102.9 km)	
P 06-02	Bergen op Zoom (Schelde — Rijn Connection, 1 031.8 km)	x			x	x	-	-	
P 10-01	Rotterdam (Nieuwe Maas, 1 002.5 km)			x	x	x	x	x	
P 10-02	Alblasserdam (Noord, 981.1 km)	x			x	x	-	-	
P 10-02bis	Gorinchem (Merwede, 956.0 km)	x			x	x	-	-	
P 10-02ter	Zaltbommel (Waal, 935.0 km)	x			-	-	-	-	
P 10-03	Tiel (Waal, 914.6 km)	x			x	x	x	-	
P 10-04	Emmerich (Rhine, 852.0 km)	x			x	x	...	x	
P 10-05	Wesel (Rhine, 814.0 km)	x			x	x	...	x	
P 10-06	Rheinberg — Ossenberg* (Rhine, 806.0 km)	x			

E PORTS		CARGO HANDLING CAPACITY			CARGO HANDLING EQUIPMENT AVAILABLE FOR			RAIL ACCESS **	OTHER CHARACTERISTICS AND COMMENTS
		0.5-3.0 million tonnes	3.0-10.0 million tonnes	> 10.0 million tonnes	CONTAINERS **		RO-RO **		
					20'	40'			
1		2	3	4	5	6	7	8	9
P 10-07	Orsoy (Rhine, 794.0 km)	x			
P 10-08	Walsum — Nordhafen* (Rhine, 793.0 km)	x			
P 10-09	Walsum Sud* (Rhine, 791.0 km)	x			
P 10-10	Schwelgern* (Rhine, 790.0 km)			x	
P 10-11	Homberg, Sachtleben* (Rhine, 774.0 km)			x	x	x	x	x	
P 10-12	Duisburg — Ruhrort Häfen (Rhine, 774.0 km)			x	x	x	x	x	
P 10-13	Krefeld (Rhine, 762.0 km)	x			x	x	...	x	
P 10-14	Düsseldorf (Rhine, 743.0 km)	x			x	x	...	x	
P 10-15	Neuss (Rhine, 740.0 km)		x		x	x	...	x	
P 10-16	Stürzelberg* (Rhine, 726.0 km)	x			x	
P 10-17	Leverkusen* (Rhine, 699.0 km)	x			x	x	...	x	
P 10-18	Köln (Rhine, 688.0 km)			x	x	x	...	x	
P 10-19	Wesseling — Godorf* (Rhine, 672.0 km)	x			x	
P 10-20	Bonn (Rhine, 658.0 km)	x			x	x	-	-	
P 10-21	Andernach (Rhine, 612.0 km)	x			-	-	-	x	
P 10-22	Neuwied (Rhine, 606.0 km)	-	-	-	x	
P 10-23	Bendorf (Rhine, 599.0 km)	x			-	-	-	x	
P 10-24	Koblenz (Rhine, 596.0 km)	x			x	x	-	x	
P 10-25	Bingen (Rhine, 527.0 km)	-	-	-	x	

E PORTS		CARGO HANDLING CAPACITY			CARGO HANDLING EQUIPMENT AVAILABLE FOR			RAIL ACCESS **	OTHER CHARACTERISTICS AND COMMENTS
		0.5-3.0 million tonnes	3.0-10.0 million tonnes	> 10.0 million tonnes	CONTAINERS **		RO-RO **		
					20'	40'			
1		2	3	4	5	6	7	8	9
P 10-26	Wiesbaden (Rhine, 500.0 km)	x			-	-	-	x	
P 10-27	Gernsheim (Rhine, 462.0 km)	x			-	-	-	x	
P 10-28	Worms (Rhine, 444.0 km)	x			-	-	-	x	
P 10-29	Mannheim (Rhine, 424.0 km)		x		x	x	x	x	
P 10-30	Ludwigshafen (Rhine, 420.0 km)		x		x	x	x	x	
P 10-31	Speyer (Rhine, 400.0 km)	x			-	-	-	x	
P 10-32	Germersheim (Rhine, 385.0 km)	x			x	x	-	x	
P 10-33	Wörth (Rhine, 366.0 km)	x		x	x	x	-	x	
P 10-34	Karlsruhe (Rhine, 360.0 km)	x	x	x	x	
P 10-35	Kehl (Rhine, 297.0 km)	x			x	x	-	x	
P 10-36	Strasbourg (Rhine, 296.0 km)		x		x	x	x	x	Sand, gravel, oil products, cereals, heavy packages
P 10-37	Breisach (Rhine, 226.0 km)	x			-	-	-	-	
P 10-38	Colmar — Neuf Brisach (Rhine, 225.8 km)	x			x	x	-	x	Minerals, gravel, aluminium, cereals
P 10-39	Mulhouse — Ottmarsheim (Grand Canal d'Alsace, 21.0 km)		x		x	x	-	x	Minerals, agricultural products, metallurgical products and chemicals
P 10-40	Fort Louis Stattmatten (Grand Canal d'Alsace, 322.0 km)	x			
P 10-41	Ile Napoléon (Niffer — Mulhouse Canal, 37.6 km)	x			-	-	-	x	Oil products, minerals, fertilizers

E PORTS		CARGO HANDLING CAPACITY			CARGO HANDLING EQUIPMENT AVAILABLE FOR			RAIL ACCESS **	OTHER CHARACTERISTICS AND COMMENTS
		0.5-3.0 million tonnes	3.0-10.0 million tonnes	> 10.0 million tonnes	CONTAINERS **		RO-RO **		
					20'	40'			
1		2	3	4	5	6	7	8	9
P 10-42	Aproport (Chalon-sur-Saône, Mâcon, Villefranche-sur-Saône) (Saône, 230.0 km, 296.0 km and 335.0 km)	x			x	x	-	x	Bulk cargoes, construction materials
P 10-43	Pagny (Saône, 192.75 km)	x			x	x	x	-	
P 10-44	Lyon (Rhône, 375.0 km)	x			x	x	x	x	Oil and metallurgical products, minerals
P 10-45	Marseille — Fos (Marseille — Rhône Canal, 0.0 km)	x			x	x	x	x	Oil products, minerals
P 10-01-01	Rhein-Lippe-Hafen* (Wesel-Datteln Kanal, 1.0 km)	x			x	
P 10-01-02	Marl Hüls-AG* (Wesel-Datteln Kanal, 38.0 km)		x		x	
P 10-01-03	Auguste Victoria* (Wesel-Datteln Kanal, 39.0 km)	x			
P 10-01-04	Lünen (Datteln-Hamm Kanal, 11.0 km)	x			x	
P 10-01-05	Berkamen* (Datteln-Hamm Kanal, 22.0 km)	x			
P 10-01-06	Hamm (Datteln-Hamm Kanal, 34.0 km)	x			x	x	...	x	
P 10-01-07	Schmehausen* (Datteln-Hamm Kanal, 47.0 km)	x			
P 10-03-01	Essen (Rhein-Herne Kanal, 16.0 km)	x			x	
P 10-03-02	Coelln-Neuessen* (Rhein-Herne Kanal, 17.0 km)	x			
P 10-03-03	Ruhr Oel* (Rhein-Herne Kanal, 22.0 km)	x			x	x	...	x	
P 10-03-04	Gelsenkirchen (Rhein-Herne Kanal, 24.0 km)		x		x	x	...	x	
P 10-03-05	Wanne-Eickel (Rhein-Herne Kanal, 32.0 km)	x			x	

E PORTS		CARGO HANDLING CAPACITY			CARGO HANDLING EQUIPMENT AVAILABLE FOR			RAIL ACCESS **	OTHER CHARACTERISTICS AND COMMENTS
		0.5-3.0 million tonnes	3.0-10.0 million tonnes	> 10.0 million tonnes	CONTAINERS **		RO-RO **		
					20'	40'			
1		2	3	4	5	6	7	8	9
P 10-05-01	Mühlheim (Ruhr, 8.0 km)	x			x	x	
P 10-07-01	Heilbronn (Neckar, 110.0 km)		x		x	x	x	x	
P 10-07-02	Stuttgart (Neckar, 186.0 km)	x			-	-	-	x	
P 10-07-03	Plochingen (Neckar, 200.0 km)	x			-	-	-	x	
P 10-09-01	Huningue (Rhine, 168.4 km)	x			-	-	-	x	Oil products, minerals, fertilizers
P 10-09-02	Swiss Rhine Ports (Schweizerische Rheinhäfen) (Rhine, 159.15-170.0 km)			x	x	x	x	x	
P 10-04-01	Sète (Rhône – Sète Canal, 96.0 km)	x			x	x	x	x	Coal, cereals, oilcake
P 10-06-01	Fos (Fos Bay, sea section)			x	x	x	x	x	
P 11-01	IJmond (Noordzeekanaal, 4.7 km)			x	x	x	x	x	
P 11-02	Beverwijk (Noordzeekanaal, 4.5 km)		x		x	x	-	-	
P 11-03	Amsterdam (Noordzeekanaal, 20.6 km)			x	x	x	x	x	
P 11-04	Utrecht (Amsterdam-Rijnkanaal, 35.0 km)		x		x	x	-	x	
P 11-01-01	Zaandam (Zaan, 2.0 km)	x			x	x	-	-	
P 12-01	Nijmegen (Waal, 884.6 km)		x		x	x	-	-	
P 12-02	Arnhem (Neder-Rijn, 885.8 km)	x			-	-	-	-	
P 12-02bis	Deventer (Geldersche IJssel, 57.3 km)	x			-	-	-	-	
P 12-03	Zwolle (IJssel, 980.7 km)	x			-	-	-	-	

E PORTS		CARGO HANDLING CAPACITY			CARGO HANDLING EQUIPMENT AVAILABLE FOR			RAIL ACCESS **	OTHER CHARACTERISTICS AND COMMENTS
		0.5-3.0 million tonnes	3.0-10.0 million tonnes	> 10.0 million tonnes	CONTAINERS **		RO-RO **		
					20'	40'			
1		2	3	4	5	6	7	8	9
P 12-04	Kampen (Geldersche IJssel, 106.8 km)	x			x	x	-	-	
P 12-02-01	Meppel (Meppelerdiep, 10.5 km)	x			x	x	-	-	
P 13-01	Emsland* (Dortmund-Ems Kanal, 151.0 km)	x			x	
P 13-02	Münster (Dortmund-Ems Kanal, 68.0 km)	x			x	
P 13-03	Dortmund (Dortmund-Ems Kanal, 1.0 km)	x			x	x	...	x	
P 14-01	Bremerhafen (Weser, 66.0-68.0 km)	x			x	x	x	x	
P 14-02	Nordenham (Weser, 54.0-64.0 km)	x			x	x	-	x	
P 14-03	Brake (Weser, 41.0 km)	x			x	x	-	x	
P 14-04	Bremen (Weser, 4.0-8.0 km)		x		x	x	x	x	
P 15-01	Almere (IJsselmeer, 15.0 km)	x			-	-	-	-	
P 15-01bis	Lelystad (IJsselmeer, 32.0 km)	x			-	-	-	-	
P 15-02	Lemmer (Prinses Margrietkanaal, 90.5 km)	x			-	-	-	-	
P 15-02bis	Sneek (Prinses Margrietkanaal, 43.7 km)	x			-	-	-	-	
P 15-02ter	Zuidhorn (Van Starckenborghkanaal, 15.0 km)	x			-	-	-	-	
P 15-03	Groningen (Van Starckenborghkanaal, 7.0 km)	x			-	-	-	x	
P 15-04	Emden (Ems, 41.0 km)	x			x	x	x	x	
P 15-05	Leer (Ems, 14.0 km)	-	-	-	x	
P 15-06	Oldenburg* (Hunte, 0.0-5.0 km)	x			-	-	-	x	
P 15-01-01	Leeuwarden (Haringsmakanaal, 23.7 km)	x			x	x	-	-	

E PORTS		CARGO HANDLING CAPACITY			CARGO HANDLING EQUIPMENT AVAILABLE FOR			RAIL ACCESS **	OTHER CHARACTERISTICS AND COMMENTS
		0.5-3.0 million tonnes	3.0-10.0 million tonnes	> 10.0 million tonnes	CONTAINERS **		RO-RO **		
					20'	40'			
1		2	3	4	5	6	7	8	9
P 20-01	Cuxhaven (Elbe, 724.0 km) ²	x			x	x	x	x	
P 20-02	Brunsbüttel (Elbehafen, 693.0 km) ²	x			-	-	-	-	
P 20-03	Bützfleet* (Elbe, 668.0 km) ²		x		-	-	-	-	
P 20-04	Hamburg (Elbe, 618.0-639.0 km) ²			x	x	x	x	x	
P 20-05	Lauenburg (Elbe, 568.0 km) ²	x			-	-	-	-	
P 20-06	Tangermünde (Elbe, 388.0 km) ²	-	-	-	-	
P 20-07	Kieswerk Rogätz* (Elbe, 354.0 km) ²	x			-	-	-	x	
P 20-08	Magdeburger Häfen (Elbe, 330.0 and 333.0 km) ²	x			-	-	-	x	
P 20-09	Schönebeck (Elbe, 315.0 km) ²	x			-	-	-	-	
P 20-10	Aken (Elbe, 277.0 km) ²	-	-	-	-	
P 20-11	Torgau (Elbe, 154.0 km) ²	-	-	-	-	
P 20-12	Kieswerk Mühlberg* (Elbe, 125.0 km) ²	x			-	-	-	x	
P 20-13	Riesa (Elbe, 109.0 km) ²	-	-	-	-	
P 20-14	Dresden (Elbe, 57.0 and 61.0 km) ²	-	-	-	-	
P 20-15	Děčín (Elbe, 737.6 and 740.5 km) ²	x			x	x	-	x	Bulk cargoes
P 20-16	Ústí nad Labem (Elbe, 761.2 and 764.0 km) ²	x			x	x	-	x	Bulk cargoes
P 20-17	Mělník (Elbe, 834.4 and 836.7 km) ²	x			x	x	x	x	Bulk cargoes
P 20-18	Týnec nad Labem (Elbe, 933.7 km) ²	x			-	-	x	-	
P 20-04-01	Halle-Trotha (Saale, 86.0 km)	x			-	-	-	-	

E PORTS		CARGO HANDLING CAPACITY			CARGO HANDLING EQUIPMENT AVAILABLE FOR			RAIL ACCESS **	OTHER CHARACTERISTICS AND COMMENTS
		0.5-3.0 million tonnes	3.0-10.0 million tonnes	> 10.0 million tonnes	CONTAINERS **		RO-RO **		
					20'	40'			
1		2	3	4	5	6	7	8	9
P 20-06-01	Miřejovice (Vltava, 18.9 km)	x			-	-	x	-	
P 20-06-02	Praha (Vltava, 46.6 and 19.31 km)	x			-	-	-	-	Bulk cargoes
P 21-01	Lübeck (Trave, 2.0-8.0 km)	x			x	x	x	x	
P 30-01	Swinoujscie (Baltic Sea – mouth of the Oder)		x		x	x	x	x	
P 30-02	Szczecin (Oder, 741.0 km)			x	x	x	x	x	
P 30-03	Kostrzyn (Oder, 617.0 km)	x			-	-	-	x	
P 30-04	Wroclaw (Oder, 255.0 km)	x			-	-	-	x	
P 30-05	Kozle (Oder, 96.0 km)	x			-	-	-	x	
P 30-01-01	Glivice (Gliwicki Canal, 41.0 km)	x			-	-	-	x	
P 40-01	Gdansk (Baltic Sea – mouth of the Wisla)			x	x	x	x	x	
P 40-02	Bydgoszcz (Wisla, 772.3 km and Brda, 2.0 km)	x			-	-	-	-	
P 40-03	Brest (Mukhavets, 1.5 km)	x			-	-	-	-	General and bulk cargo
P 40-04	Pinsk (Pina, 9.0 km)	x			-	-	-	-	General and bulk cargo
P 40-04bis	Mikashevichi (Pripyat, 40.5 km and Mikashevichi Canal, 7.0 km)	x			-	-	-	-	Bulk cargo
P 40-04ter	Mozyr (Pripyat, 188.0 km)	x			-	-	-	x	General and bulk cargo
P 40-05	Kyiv (Dnipro, 861.0 km)			x	x		-	x	Bulk and general cargo
P 40-06	Cherkasy (Dnipro, 661.0 km)		x		x	-	-	x	Bulk and general cargo
P 40-07	Kremenchuk (Dnipro, 541.0 km)			x	x	-	-	x	Bulk and general cargo

E PORTS		CARGO HANDLING CAPACITY			CARGO HANDLING EQUIPMENT AVAILABLE FOR			RAIL ACCESS **	OTHER CHARACTERISTICS AND COMMENTS
		0.5-3.0 million tonnes	3.0-10.0 million tonnes	> 10.0 million tonnes	CONTAINERS **		RO-RO **		
					20'	40'			
1		2	3	4	5	6	7	8	9
P 40-07bis	Poltavskiy Ore Mining and Processing Enterprise (Dnipro, 521.0 km)		x		-	-	-	x	Ore, minerals
P 40-08	River port (city of Kamianske) (Dnipro, 429.0 km)		x		-	-	-	x	Bulk and general cargo
P 40-09	Dnipro (Dnipro, 392.0 km)			x	x		-	x	Bulk and general cargo
P 40-10	Zaporizhzhia (Dnipro, 306.0 km)			x	x	x	-	x	Bulk and general cargo, lighters
P 40-11	Nova Kakhovka (Dnipro, 94.0 km)	x			-	-	-	-	Bulk and general cargo
P 40-12	Kherson (Dnipro, 28.0 km)		x		x	-	-	x	Bulk and general cargo, lighters
P-40-01-01	Nizhnye Zhary								Planned
P 40-03-01	Chernihiv (Desna, 194.5 km)		x		-	-	-	x	General and bulk cargo
P 40-02-01	Mykolaiv, river port (Pivdennyi Buh, 40.0 km)	x			Cereals, scrap, minerals
P 40-02-02	Mykolaiv, sea port (Pivdennyi Buh, 35.0 km)		x		x	x	-	x	Timber, oil products, metals, cereals, bulk cargo, scrap
P 40-02-03	Dnipro-Buzkyi (Pivdennyi Buh, 16.0 km)		x		-	-	-	x	Ore, general cargo
P 41-01	Klaipeda sea port (Kurshskiy Zaliv)			x	x	x	x	x	
P 41-02	Nida (Kurshskiy Zaliv, 42.7 km) ³	
P 41-03	Uostadvaris (Nemunas river mouth) ³	
P 41-04	Kaunas (Nemunas, 209.0 km)	x			-	-	-	-	
P 41-05	Kaunas winter port (Nemunas, 210.0 km)	x			-	-	-	-	
P 50-01	Sankt-Petersburg sea port (Neva, 1 397.0 km) ⁴			x	x	x	x	x	General cargoes, timber, cereals, coal

E PORTS		CARGO HANDLING CAPACITY			CARGO HANDLING EQUIPMENT AVAILABLE FOR			RAIL ACCESS **	OTHER CHARACTERISTICS AND COMMENTS
		0.5-3.0 million tonnes	3.0-10.0 million tonnes	> 10.0 million tonnes	CONTAINERS **		RO-RO **		
					20'	40'			
1		2	3	4	5	6	7	8	9
P 50-02	Podporozhie (Volgo-Baltiyskiy Waterway, 1 054.0 km) ⁴	x			x	-	-	x	General cargoes, timber, construction materials, ore, pipes
P 50-03	Cherepovets (Volgo-Baltiyskiy Waterway, 540.0 km) ⁴	x			x	x	-	x	General cargoes, timber, construction materials, coal
P 50-04	Yaroslavl (Volga, 520.0 km) ⁴		x		x	-	-	x	General cargoes, timber, construction materials, fertilizers
P 50-05	Nizhny Novgorod (Volga, 905.0 km) ⁴	x			-	-	-	x	General cargoes, timber, construction materials, coal
P 50-06	Kazan (Volga, 1 311.0 km) ⁴		x		x	x	General cargoes, construction materials, scrap, heavy goods
P 50-07	Ulianovsk (Volga, 1 528.0 km) ⁴	x			x	-	-	x	General cargoes, construction materials, coal
P 50-08	Samara (Volga, 1 738.0 km) ⁴		x		x	-	-	x	General cargoes, timber, construction materials, coal
P 50-09	Saratov (Volga, 2 165.0 km) ⁴	x			x	-	-	x	General cargoes, timber, construction materials, coal, cereals
P 50-10	Volgograd (Volga, 2 551.0 km) ⁴	x			x	-	-	x	General cargoes, timber, construction materials, coal
P 50-11	Astrakhan, sea port (Volga, 3 051.0 km) ⁴		x		x	-	-	x	General cargoes, construction materials, timber
P 50-02-01	Moskva Northern Port (Kanal imeni Moskvi, 46.0 km) ⁴	x			x	x	-	-	General cargoes, timber, construction materials, salt

E PORTS		CARGO HANDLING CAPACITY			CARGO HANDLING EQUIPMENT AVAILABLE FOR			RAIL ACCESS **	OTHER CHARACTERISTICS AND COMMENTS
		0.5-3.0 million tonnes	3.0-10.0 million tonnes	> 10.0 million tonnes	CONTAINERS **		RO-RO **		
					20'	40'			
1		2	3	4	5	6	7	8	9
P 50-02-02	Moskva Southern Port (Kanal imeni Moskvi, 0.0 km, Moskva River 151.0 km, from its confluence with Oka River)	x			x	x	...	x	General cargoes, timber, construction materials, salt
P 50-02-02-01	Tver (Volga, 272.0 km) ⁴		x		x	-	-	-	General cargoes, construction materials
P 50-01-01	Perm (Kama, 2 260.0 km) ⁴	x			x	-	-	x	General cargoes, timber, construction materials, coal, ore, cereals
P 50-01-02	Agidel (Belaya, 1 786.3 km)	x			-	-	-	-	Oil cargoes
P 60-01	Scheveningen (North Sea)	x			-	-	-	-	
P 60-02	Den Helder (North Sea)	x			-	-	x	-	
P 60-03	Brunsbüttel (Kiel Canal, 2.0-5.0 km)	x			-	-	-	x	
P 60-04	Rendsburg (Kiel Canal, 62.0 km)				-	-	-	x	
P 60-05	Kiel (Kiel Canal, 96.0 km)				x	x	x	x	
P 60-06	Flensburg				-	-	-	x	
P 60-07	Wismar	x			x	x	x	x	
P 60-08	Rostock	x			x	x	x	x	
P 60-09	Stralsund				-	-	-	x	
P 60-10	Greifswald	x			-	-	-	-	
P 60-11	Sventoji (Baltic Sea)	
P 60-12	Vyborg (Vyborg Bay)	
P 60-13	Petrozavodsk (Lake Onega, 1 009.0 km) ⁴	x			-	-	-	x	General cargoes, construction materials

E PORTS		CARGO HANDLING CAPACITY			CARGO HANDLING EQUIPMENT AVAILABLE FOR			RAIL ACCESS **	OTHER CHARACTERISTICS AND COMMENTS
		0.5-3.0 million tonnes	3.0-10.0 million tonnes	> 10.0 million tonnes	CONTAINERS **		RO-RO **		
					20'	40'			
1		2	3	4	5	6	7	8	9
P 60-14	Arkhangelsk sea port (Mouth of Severnaja Dvina)	
P 60-15	Arkhangelsk river port (Mouth of Severnaja Dvina, 0.0 km)	x			x	x	General cargoes, construction materials
P 60-02-01	Sevilla (Guadalquivir, 80.0 km)		x		x	x	x	x	General and bulk cargoes
P 60-04-01	Douro (Douro, 5.0 km)	
P 60-04-02	Sardoura (Douro, 49.0 km)	
P 60-04-03	Régua — Lamego (Douro, 101.0 km)	
P 60-06-01	Bordeaux (Gironde et Garonne, 359.0 km)			x	x	x	-	x	
P 60-08-01	Nantes (Loire, 645.0 km)	x			x	x	-	x	Minerals, construction materials
P 60-10-01	Harlingen (Waddenzee)	x			x	x	x	x	
P 60-12-01	Delfzijl (Waddenzee)		x		x	x	x	x	
P 60-11-01	Mustola (39.0 km from the mouth of Saimaa Canal)	x			x	x	x	x	Timber
P 60-11-02	Kaukas* (52.0 km from the mouth of Saimaa Canal)	x			-	-	-	x	Timber
P 60-11-03	Rapasaari* (52.0 km from the mouth of Saimaa Canal)	x			-	-	-	x	Timber
P 60-11-04	Joutseno* (67.0 km from the mouth of Saimaa Canal)	x			-	-	-	x	Timber

E PORTS		CARGO HANDLING CAPACITY			CARGO HANDLING EQUIPMENT AVAILABLE FOR			RAIL ACCESS **	OTHER CHARACTERISTICS AND COMMENTS
		0.5-3.0 million tonnes	3.0-10.0 million tonnes	> 10.0 million tonnes	CONTAINERS **		RO-RO **		
					20'	40'			
1		2	3	4	5	6	7	8	9
P 60-11-05	Vuoksi* (85.0 km from the mouth of Saimaa Canal)	x			-	-	-	-	Timber
P 60-11-06	Varkaus (Port of Taipale) (270.0 km from the mouth of Saimaa Canal)	x			-	-	-	x	Timber
P 60-11-07	Varkaus (Port of Kosulanniemi)* (270.0 km from the mouth of Saimaa Canal)	x			-	-	-	-	Timber
P 60-11-08	Varkaus (Port of Akonniemi) (270.0 km from the mouth of Saimaa Canal)	x			-	-	-	x	Timber
P 60-11-09	Kuopio (352.0 km from the mouth of Saimaa Canal)	x			-	-	-	x	Timber
P 60-11-02-01	Puhos* (311.0 km from the mouth of Saimaa Canal)	x			-	-	-	-	Timber
P 60-11-02-02	Joensuu (346.0 km from the mouth of Saimaa Canal)	x			-	-	-	x	Timber
P 61-01	Anklam (Peene, 95.0 km)	x			-	-	-	x	
P 70-01	Wageningen (Neder-Rijn, 903.2 km)	x			-	-	-	-	
P 70-01bis	Lochem (Twentekanaal, 15.5 km)	x			-	-	-	-	
P 70-01ter	Hengelo (Twentekanaal, 45.1 km)		x		x	x	-	x	
P 70-02	Enschede (Twentekanaal, 49.8 km)	x			-	-	-	-	
P 70-03	Ibbenbüren (Mittellandkanal, 5.0 km)	x			-	-	-	x	
P 70-04	Minden (Mittellandkanal, 100.0-104.0 km)	x			-	-	-	x	

E PORTS		CARGO HANDLING CAPACITY			CARGO HANDLING EQUIPMENT AVAILABLE FOR			RAIL ACCESS **	OTHER CHARACTERISTICS AND COMMENTS
		0.5-3.0 million tonnes	3.0-10.0 million tonnes	> 10.0 million tonnes	CONTAINERS **		RO-RO **		
					20'	40'			
1		2	3	4	5	6	7	8	9
P 70-05	Hannover (Mittellandkanal, 155.0-159.0 km)	x			x	x	-	x	
P 70-06	Mehrum* (Mittellandkanal, 194.0 km)	x			-	-	-	-	
P 70-07	Braunschweig (Mittellandkanal, 220.0 km)	x			-	-	-	x	
P 70-08	Braunschweig/Thune* (Mittellandkanal, 223.0 km)	x			-	-	-	-	
P 70-09	Haldensleben (Mittellandkanal, 301.0 km)	x			-	-	-	x	
P 70-10	Niegripp* (Elbe-Havel-Kanal, 330.0 km)	x			-	-	-	-	
P 70-11	Brandenburg* (Untere Havel-Wasserstraße, 60.0 km)	x			-	-	-	-	
P 70-12	Brandenburg (Untere Havel-Wasserstraße, 57.0 km)	x			-	-	-	-	Gravel works
P 70-13	Deponie Deetz* (Untere Havel-Wasserstraße, 40.0 km)	x			-	-	-	x	
P 70-14	Spandau South Harbour (Untere Havel-Wasserstraße, 2.0 km)	x			-	-	-	x	
P 70-15	Elblag (Zalew Wislany)	x			-	-	-	-	
P 70-16	Kaliningrad sea port (Pregel, 8.0 km)	x	x	
P 70-17	Kaliningrad river port (Pregel, 9.0 km)	x			x	Current cargo turnover is 100,000 t
P 70-01-01	Gouda (Hollandse IJssel, 1.4 km)	x			-	-	-	-	
P 70-01-02	Alphen aan den Rijn (Oude Rijn, 39.5 km)	x			x	x	-	-	
P 70-03-01	Almelo (Zijkanaal, 17.6 km)	x			x	x	-	-	

E PORTS		CARGO HANDLING CAPACITY			CARGO HANDLING EQUIPMENT AVAILABLE FOR			RAIL ACCESS **	OTHER CHARACTERISTICS AND COMMENTS
		0.5-3.0 million tonnes	3.0-10.0 million tonnes	> 10.0 million tonnes	CONTAINERS **		RO-RO **		
					20'	40'			
1		2	3	4	5	6	7	8	9
P 70-02-01	Osnabrück (Stichkanal, 13.0 km)	-	-	x	x	
P 70-04-01	Hannover – Linden (Stichkanal, 11.0 km)	x			-	-	-	x	
P 70-06-01	Hildesheim (Stichkanal, 15.0 km)	-	-	-	x	
P 70-08-01	Salzgitter (Stichkanal, 15.0 km)	x			x	-	-	x	
P 70-10-01	Cargo-Handling Complex* (branch of the Spree at 0.0 km)	x			-	-	-	-	
P 70-10-02	Nonnendamm (Spree, 2.0 km)	x			-	-	-	x	
P 70-10-03	Reuter Power Station* (Spree, 3.0 km)	x			-	-	-	x	
P 70-10-04	Charlottenburg Power Station (Spree, 8.0 km)	-	-	-	-	
P 70-10-05	Westhafen Berlin (Westhafenkanal, 3.0 km)	-	-	-	x	
P 70-10-06	Osthafen Berlin (Spree, 21.0 km)	-	-	-	x	
P 70-10-07	Klingenberg Heating Station (Spree, 25.0 km)	x			-	-	-	x	
P 70-12-01	Moabit Power Station* (Berlin-SpandauerSchiffahrtskanal, 9.0 km)	x			-	-	-	-	
P 71-01	Teltowkanal Cargo Handling Point* (Teltowkanal, 31.0-34.0 km)	x			-	-	-	x	
P 71-02	Oberschöneweide Cargo Handling Point (Spree-Oder Wasserstraße, 28.0-29.0 km)	x			-	-	-	x	
P 71-03	Eisenhüttenstadt EKO* (Spree-Oder Wasserstraße, 122.0 km)	x			-	-	-	x	

E PORTS		CARGO HANDLING CAPACITY			CARGO HANDLING EQUIPMENT AVAILABLE FOR			RAIL ACCESS **	OTHER CHARACTERISTICS AND COMMENTS
		0.5-3.0 million tonnes	3.0-10.0 million tonnes	> 10.0 million tonnes	CONTAINERS **		RO-RO **		
					20'	40'			
1		2	3	4	5	6	7	8	9
P 71-04	Eisenhüttenstadt (Spree-Oder Wasserstraße, 124.0 km)	-	-	-	x	
P 71-02-01	Potsdam (Potsdamer Havel, 3.0 km)	-	-	-	-	
P 71-06-01	Niederlehme* (Dahme-Wasserstraße, 8.0 km)	-	-	-	-	
P 71-06-02	Königs Wusterhausen (Dahme-Wasserstraße, 8.0 km)	x			-	-	-	x	
P 80-01	Le Havre (Le Havre — Tancarville Canal, 20.0 km)	x			x	x	x	x	Oil products, fuels, minerals
P 80-02	Rouen (Seine, 242.0 km)		x		x	x	x	x	Oil, cereals, sand, coal
P 80-03	Conflans (Seine, 239.0 km)	x			
P 80-04	Frouard (Moselle, 346.5 km)	x			x	x	x	x	Heavy goods
P 80-05	Metz (Moselle, 297.0-294.0 km)	x			x	x	-	x	
P 80-06	Mondelange-Richemont (Moselle, 279.5-277.9 km)	x			
P 80-07	Thionville-Illange (Moselle, 271.9-270.1 km)	x			x	x	-	-	
P 80-08	Mertert (Moselle, 208.0 km)	x			x	x	-	x	Oil products, wood shavings, construction materials, coal, agricultural products/fertilizers, 20- and 40-foot containers
P 80-09	Trier (Moselle, 184.0 km)	x	x		-	-	-	x	
P 80-10	Bingen (Rhine, 527.0 km)	-	-	-	x	
P 80-11	Wiesbaden (Rhine, 500.0 km)	x			-	-	-	x	

E PORTS		CARGO HANDLING CAPACITY			CARGO HANDLING EQUIPMENT AVAILABLE FOR			RAIL ACCESS **	OTHER CHARACTERISTICS AND COMMENTS
		0.5-3.0 million tonnes	3.0-10.0 million tonnes	> 10.0 million tonnes	CONTAINERS **		RO-RO **		
					20'	40'			
1		2	3	4	5	6	7	8	9
P 80-12	Mainz (Rhine, 500.0 km)		X		X	X	X	X	
P 80-13	Flörsheim* (Main, 9.0 km)	X			-	-	-	-	
P 80-14	Raunheim* (Main, 14.0 km)	X			-	-	-	-	
P 80-15	Hattersheim* (Main, 17.0 km)	X			-	-	-	-	
P 80-16	Kelsterbach* (Main, 19.0 km)	X			-	-	-	-	
P 80-17	Frankfurt* (Main, 22.0-29.0 km)	X			X	X	-	X	
P 80-18	Frankfurt (Main, 31.0-37.0 km)		X		X	X	-	X	
P 80-19	Offenbach (Main, 40.0 km)	-	-	-	X	
P 80-20	Hanau (Main, 56.0-60.0 km)	X			-	-	-	X	
P 80-21	Grosskotzenburg* (Main, 62.0 km)	X			-	-	-	-	
P 80-22	Stockstadt (Main, 82.0 km)	X			X	-	-	X	
P 80-23	Aschaffenburg (Main, 83.0 km)	X			X	-	-	X	
P 80-24	Triefenstein* (Main, 173.0 km)	X			-	-	-	-	
P 80-25	Karlstadt* (Main, 227.0 km)	X			-	-	-	-	
P 80-26	Würzburg (Main, 246.0-251.0 km)	X	-	X	X	
P 80-27	Schweinfurt (Main, 330.0 km)	-	-	-	X	
P 80-28	Bamberg (Main-Donau Kanal, 3.0 km)	-	-	-	X	
P 80-29	Erlangen (Main-Donau Kanal, 46.0 km)	X			-	-	-	X	
P 80-30	Nürnberg (Main-Donau Kanal, 72.0 km)	-	-	X	X	

E PORTS		CARGO HANDLING CAPACITY			CARGO HANDLING EQUIPMENT AVAILABLE FOR			RAIL ACCESS **	OTHER CHARACTERISTICS AND COMMENTS
		0.5-3.0 million tonnes	3.0-10.0 million tonnes	> 10.0 million tonnes	CONTAINERS **		RO-RO **		
					20'	40'			
1		2	3	4	5	6	7	8	9
P 80-31	Regensburg (Danube, 2 370.0-2 378.0 km)	x			x	x	-	x	
P 80-32	Deggendorf* (Danube, 2 281.0-2 284.0 km)	x			x	x	-	-	
P 80-33	Linz (Danube, 2 128.2-2 130.6 km)	x			x	x	x	x	All cargoes
P 80-34	Linz — Vöest* (Danube, 2 127.2 km)		x		x	x	-	x	Metallurgical products
P 80-35	Enns — Ennsdorf (Danube, 2 111.8 km)	x			x	x	x	x	General and bulk cargoes, liquid gas
P 80-36	Krems (Danube, 1 998.0 km)	x			x	-	-	x	All cargoes but oil and oil products
P 80-37	Wien (Danube, 1 916.8-1 920.2 km)	x			x	x	x	x	All cargoes
P 80-38	Bratislava (Danube, 1 867.0 km)		x		x	x	x	x	All cargoes
P 80-39	Győr — Gönyü (Danube, 1 807.0 km)	x					x	x	Mainly bulk cargoes and oil products
P 80-40	Komárno (Danube, 1 767.1 km)		x		-	-	-	x	
P 80-41	Štúrovo (Danube, 1 722.0 km)	x			-	-	-	-	
P 80-42	Budapest (Danube, 1 640.0 km)		x		x	x	x	x	
P 80-43	Szàzhalombatta (Danube, 1 618.7 km)	x							Oil products
P 80-44	Dunaujvaros (Danube, 1 579.0 km)		x					x	Mainly bulk cargo, general cargo
P 80-45	Dunaföldvár (Danube, 1 563.0 km)	x							Oil products
P 80-46	Baja (Danube, 1 480.0 km)	x			x			x	
P 80-46bis	Apatin (Danube, 1 401.5 km)	x			
P 80-47	Vukovar (Danube, 1 333.1 km)	x			x	x	-	x	
P 80-47bis	Bačka Palanka (Danube, 1 295.0 km)	x			x	x	

E PORTS		CARGO HANDLING CAPACITY			CARGO HANDLING EQUIPMENT AVAILABLE FOR			RAIL ACCESS **	OTHER CHARACTERISTICS AND COMMENTS
		0.5-3.0 million tonnes	3.0-10.0 million tonnes	> 10.0 million tonnes	CONTAINERS **		RO-RO **		
					20'	40'			
1		2	3	4	5	6	7	8	9
P 80-47ter	Novi Sad (Danube, 1 253.5 km)	x			x	x	
P 80-48	Beograd (Danube, 1 170.0 km)	x			x	x	...	x	
P 80-48bis	Pančevo (Danube, 1 152.8 km)	x			x	x	
P 80-49	Smederevo (Danube, 1 116.3 km)	x			x	
P 80-50	Orsova (Danube, 954.0 km)	x			-	-	-	x	
P 80-51	Turnu Severin (Danube, 931.0 km)	x			-	-	x	x	
P 80-52	Prahovo (Danube, 861.0 km)	x			x	
P 80-52bis	Vidin (Danube, 790.0 km)	x			-	-	x	x	
P 80-53	Lom (Danube, 743.0 km)		x		-	-	-	x	
P 80-53bis	Oriahovo (Danube, 678.0 km)	x			-	-	x	x	
P 80-54	Turnu Magurele (Danube, 597.0 km)	x			-	-	-	x	
P 80-55	Svistov (Danube, 554.0 km)	x			-	-	-	x	
P 80-56	Ruse (Danube, 495.0 km)		x		-	-	x	x	
P 80-57	Giurgiu (Danube, 493.0 km)	x			-	-	x	x	
P 80-58	Oltenita (Danube, 430.0 km)	x			-	-	x	-	
P 80-58bis	Silistra (Danube, 375.5 km)	x			-	-	x	x	
P 80-59	Calarasi (Danube, 370.5 km)	x			-	-	x	x	
P 80-59bis	Cernavoda (Danube, 298.0 km)	x			-	-	-	x	
P 80-60	Braila (Danube, 167.0-175.0 km)		x		-	-	x	x	General cargo, oil products, bulk cargo

E PORTS		CARGO HANDLING CAPACITY			CARGO HANDLING EQUIPMENT AVAILABLE FOR			RAIL ACCESS **	OTHER CHARACTERISTICS AND COMMENTS
		0.5-3.0 million tonnes	3.0-10.0 million tonnes	> 10.0 million tonnes	CONTAINERS **		RO-RO **		
					20'	40'			
1		2	3	4	5	6	7	8	9
P 80-61	Galati (Danube, 76.0 Mm – 160.0 km)			x	-	-	x	x	General cargo, containers, oil products, bulk cargo
P 80-62	Giurgiulesti (Danube, 133.0 km)	x			x	x	-	x	Oil products, cereals and containers. Ro-Ro and general cargo terminals under construction
P 80-63	Reni (Danube, 128.0 km)			x	x	x	x	x	General and bulk cargo, oil products
P 80-64	Tulcea (Danube, 34.0 Mm – 42.0 Mm)	x			-	-	-	x	Bulk cargo, passengers
P 80-04-01	Autonomous port of Paris			x	x	x	x	...	Agricultural products, fuels
	Gennevilliers (Seine, 194.7 km)			x	x	x	x	-	Construction materials, bulk cargo, metallurgy (ore, coils)
	Bonneuil – Vigneux (Seine, 169.7 km)	x			x	x	-	-	Construction materials, bulk cargo, metallurgy (ore, coils)
	Evry (Seine, 137.8 km)	x			x	x	x	x	Construction materials, bulk cargo, metallurgy (ore, coils)
	Melun (Seine, 110.0 km)	x			
	Limay-Porcheville (Seine, 109.0 km)	x			x	x	x	x	Construction materials, bulk cargo, metallurgy (ore, coils)
	Montereau (Seine, 67.4 km)	x			x	x	x	x	2013 project: containers
	Nanterre (Seine, 39.4 km)	x			
	Bruyères-sur-Oise (Oise, 96.9 km)	x			x	x	x	x	Containers: under construction

E PORTS		CARGO HANDLING CAPACITY			CARGO HANDLING EQUIPMENT AVAILABLE FOR			RAIL ACCESS **	OTHER CHARACTERISTICS AND COMMENTS
		0.5-3.0 million tonnes	3.0-10.0 million tonnes	> 10.0 million tonnes	CONTAINERS **		RO-RO **		
					20'	40'			
1		2	3	4	5	6	7	8	9
P 80-04-01	St. Ouen-l'Aumône (Oise, 119.2 km)	x			x	
(continued)	Lagny (Marne, 149.8 km)	x			x	x	-	-	Containers: project
P 80-06-01	Dillingen (Saar, 59.0 km)		x		x	x	x	x	
P 80-08-01	Osijek (Drava, 14.0 km)		x		x	x	-	x	
P 80-01-01	Szeged (Tisza, 170.0 km)	x			x	
P 80-01-02	Senta (Tisza, 122.0 km)	x			x	x	
P 80-14-01	Medgidia (Danube — Black Sea Canal, 37.5 km)		x		-	-	-	x	
P 80-14-02	Constanta (Danube — Black Sea Canal, 0.0 km)			x	x	x	x	x	
P 80-09-01	Izmail (Danube — Kiliiske Mouth, 93.0 km)		x		x	x	-	x	General and bulk cargo
P 80-09-02	Kiliia (Danube — Kiliiske Mouth, 47.0 km)	x			x	-	-	-	General cargo
P 80-09-03	Ust-Dunaisk (Danube — Kiliiske Mouth, 0 km) ⁵			x	x	x	-	-	General and bulk cargo
P 81-01	Šaľa (Váh, ... km)	x			x	Port is planned
P 81-02	Sereď (Váh, ... km)	x			Port is planned
P 81-03	Hlohovec (Váh, ... km)	x ⁵			Port is planned
P 81-04	Piešťany (Váh, ... km)	x			Port is planned
P 81-05	Nové mesto nad Váhom (Váh, ... km)	x			Port is planned
P 81-06	Trenčín (Váh, ... km)	x			Port is planned
P 81-07	Dubnica (Váh, ... km)	x			Port is planned
P 81-08	Púchov (Váh, ... km)	x			Port is planned

E PORTS		CARGO HANDLING CAPACITY			CARGO HANDLING EQUIPMENT AVAILABLE FOR			RAIL ACCESS **	OTHER CHARACTERISTICS AND COMMENTS
		0.5-3.0 million tonnes	3.0-10.0 million tonnes	> 10.0 million tonnes	CONTAINERS **		RO-RO **		
					20'	40'			
1		2	3	4	5	6	7	8	9
P 81-09	Považská Bystrica (Váh, ... km)	x			Port is planned
P 81-10	Žilina (Váh, ... km)	x			Port is planned
P 81-11	Čadca (Váh – Oder Link, ... km)	x			Port is planned
P 90-01	Taganrog, sea port (Taganrog Bay)	x			x	x	
P 90-02	Eysk, sea port (Taganrog Bay)	x	
P 90-03	Azov, sea port (Don, 3 168.0 km) ⁴	x			x	-	-	x	General cargoes, timber, construction materials, ore, dross
P 90-04	Rostov, sea port (Don, 3 134.0 km) ⁴		x		x	-	-	x	General cargoes, timber, construction materials, coal, dross
P 90-05	Oust-Donetsk (Severskiy Donets, 5.0 km from the mouth)	x			x	-	-	x	General cargoes, timber, construction materials, coal, ore
P 90-03-01	Bilhorod Dnistrovskiyi (mouth of the Dnister River)	
P 90-03-02	Bender (Nistru, 228.0 km)	x			-	-	-	x	Dry bulk and general cargoes
P 91-01	Milano Terminale (Milano – Po Canal, 0.0 km)	Construction foreseen
P 91-02	Lodi (Milano – Po Canal, 20.0 km from Milano Terminale)	Study evaluation
P 91-03	Pizzighettone (Milano – Po Canal, 40.0 km from Milano Terminale)	x			Starting up
P 91-04	Cremona (Milano – Po Canal, 55.0 km from Milano Terminale)		x		x	x	x	x	
P 91-04bis	Cremona – Casalmaggiore (Po)	x			

E PORTS		CARGO HANDLING CAPACITY			CARGO HANDLING EQUIPMENT AVAILABLE FOR			RAIL ACCESS **	OTHER CHARACTERISTICS AND COMMENTS
		0.5-3.0 million tonnes	3.0-10.0 million tonnes	> 10.0 million tonnes	CONTAINERS **		RO-RO **		
					20'	40'			
1		2	3	4	5	6	7	8	9
P 91-04ter	Mantova Viadana (Po)	x			Focused on chemical fluids through pipeline
P 91-05	Boretto R. Emilia Centrale (Po, 120.0 km from Milano Terminale)	x			Starting up
P 91-05bis	Mantova S. Benedetto (Po)	x			
P 91-05ter	Mantova Revere (Po)	x			x				
P 91-06	Ferrara (Po, 200.0 km from Milano Terminale)	Study evaluation
P 91-07	Adria (Mantova — Adriatic Sea Canal, 265.0 km from Milano Terminale)	x			
P 91-08	Chioggia (Po — Brondolo Canal, 285.0 km from Milano Terminale)		x		x	x		x	Sea port with connection to inland waterway
P 91-09	Marghera (Laguna Veneta, 300.0 km from Milano Terminale)			x	x	x	x	x	Sea port with connection to inland waterway
P 91-10	Nogaro (Veneta Lateral Waterway, 355.0 km from Milano Terminale)		x		x	x		x	Sea port with connection to inland waterway
P 91-11	Monfalcone (Veneta Lateral Waterway, 410.0 km from Milano Terminale)			x	x	x	x	x	Sea port with connection to inland waterway
P 91-12	Trieste (Adriatic Sea)			x	x	x	x	x	Sea port with connection to inland waterway
P 91-02-01	Piacenza (Po, 35.0 km from Conca di Cremona)	x			Study evaluation
P 91-02-02	Pavia (Po, 98.0 km from Conca di Cremona)	Study evaluation

E PORTS		CARGO HANDLING CAPACITY			CARGO HANDLING EQUIPMENT AVAILABLE FOR			RAIL ACCESS **	OTHER CHARACTERISTICS AND COMMENTS
		0.5-3.0 million tonnes	3.0-10.0 million tonnes	> 10.0 million tonnes	CONTAINERS **		RO-RO **		
					20'	40'			
1		2	3	4	5	6	7	8	9
P 91-02-03	Casale Monferrato (Po, 183.0 km from Conca di Cremona)	Study evaluation
P 91-04-01	Ferrara (Ferrara — Porto Garibaldi Canal)	x			x	x		x	
P 91-04-02	Ferrara S. Giovanni Ostellato (Ferrara — Porto Garibaldi Canal)	x			
P 91-04-03	Garibaldi (Ferrara Waterway, 80.0 km from Ferrara)	
P 91-04-04	Ravenna			x	x	x	x	x	Sea port with connection to inland waterway
P 91-06-01	Porto Tolle (Po Grande, 260.0 km from Milano Terminale)	Construction foreseen
P 91-03-01	Mantova (Valdaro and private ports) (Mantova — Adriatic Sea Canal, 0.0 km and Mantova Lakes)		x		x	x	...	x	
P 91-03-02	Mantova Roncoferraro/Governolo (Mantova — Adriatic Sea Canal)	x			
P 91-03-03	Mantova Ostiglia (Mantova — Adriatic Sea Canal, 30.0 km)	x			
P 91-03-04	Verona Legnago (Mantova — Adriatic Sea Canal, 65.0 km)	x			
P 91-03-05	Canda (Mantova — Adriatic Sea Canal)	x			
P 91-03-06	Rovigo (Mantova — Adriatic Sea Canal, 140.0 km)		x		x	x	...	x	

E PORTS		CARGO HANDLING CAPACITY			CARGO HANDLING EQUIPMENT AVAILABLE FOR		RAIL ACCESS **	OTHER CHARACTERISTICS AND COMMENTS	
		0.5-3.0 million tonnes	3.0-10.0 million tonnes	> 10.0 million tonnes	CONTAINERS **				RO-RO **
					20'	40'			
1		2	3	4	5	6	7	8	9
P 91-03-07	Conca di Volta Grimana (Mantova — Adriatic Sea Canal, 170.0 km)	
P 91-03-08	Porto Levante* (Po di Levante mouth)	Private ports. Public port in project

Notes to Table 3

1. After the construction of a new link Gent — Zeebrugge (E 07).
2. Distances to ports on the river Elbe are measured: in Germany — from the Czech Republic/Germany border starting from 0.0 km; in the Czech Republic — from the Germany/Czech Republic border starting from 730.00 km to avoid duplication of distances in the two countries concerned.
3. The distance to Lithuanian ports is measured from the Klaipeda sea port.
4. Distance from Moskva Southern Port.
5. Navigation in the Ust-Dunaisk harbour basin (Danube – Kiliiske Mouth, 1.0 km) is prohibited.